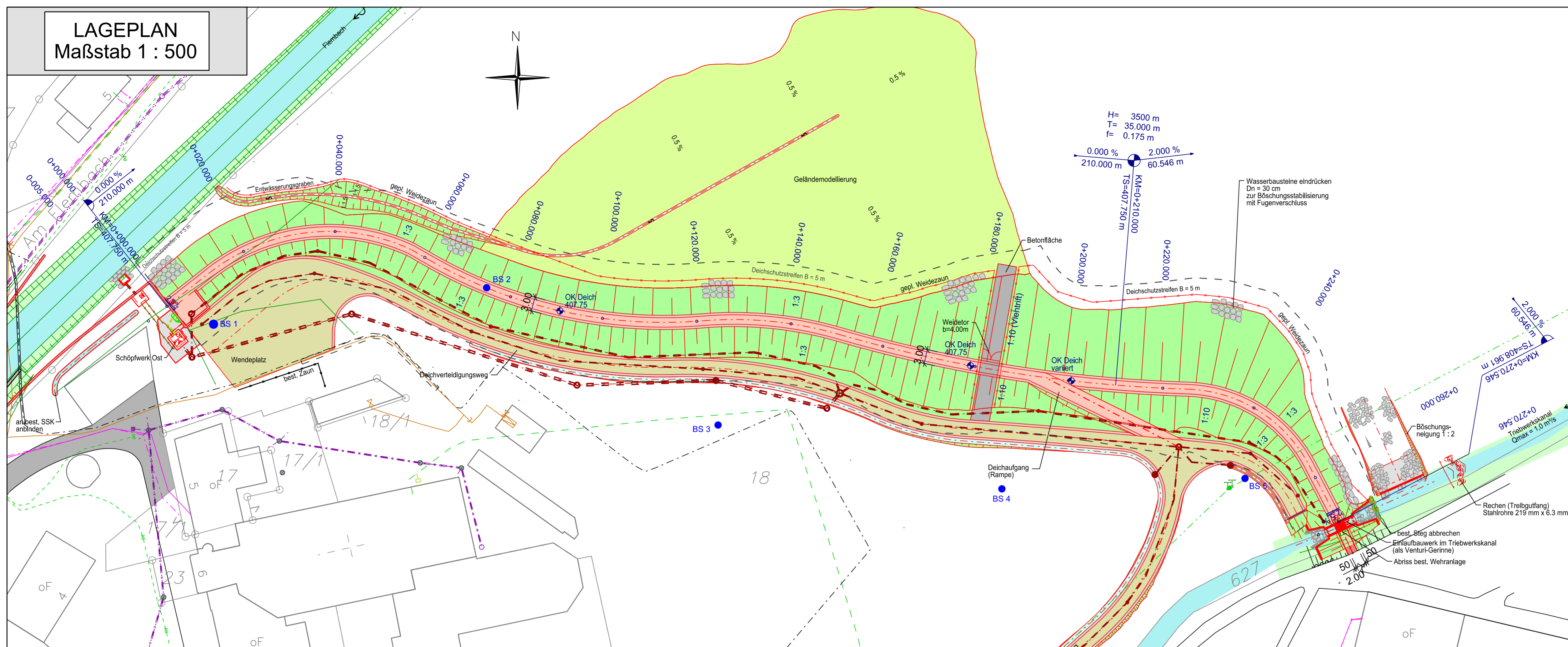
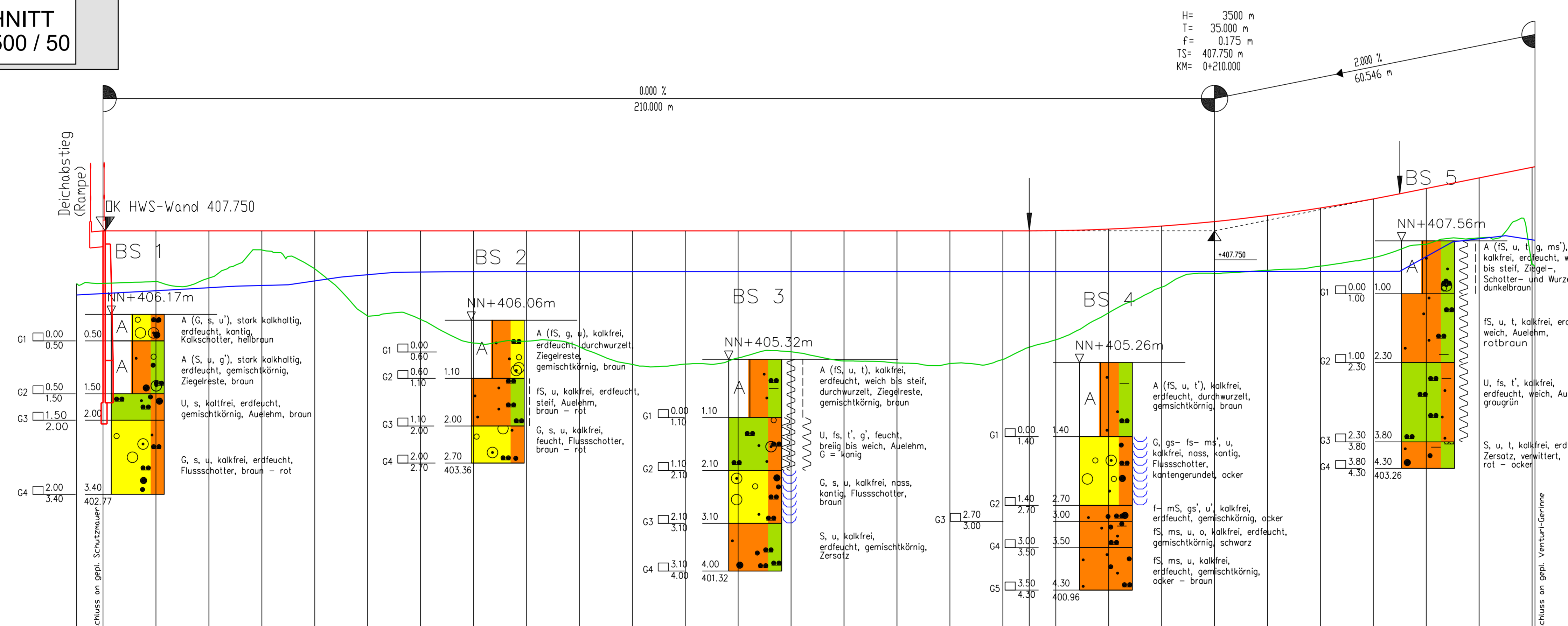


LAGEPLAN
Maßstab 1 : 500



LÄNGSSCHNITT
Maßstab 1 : 500 / 50



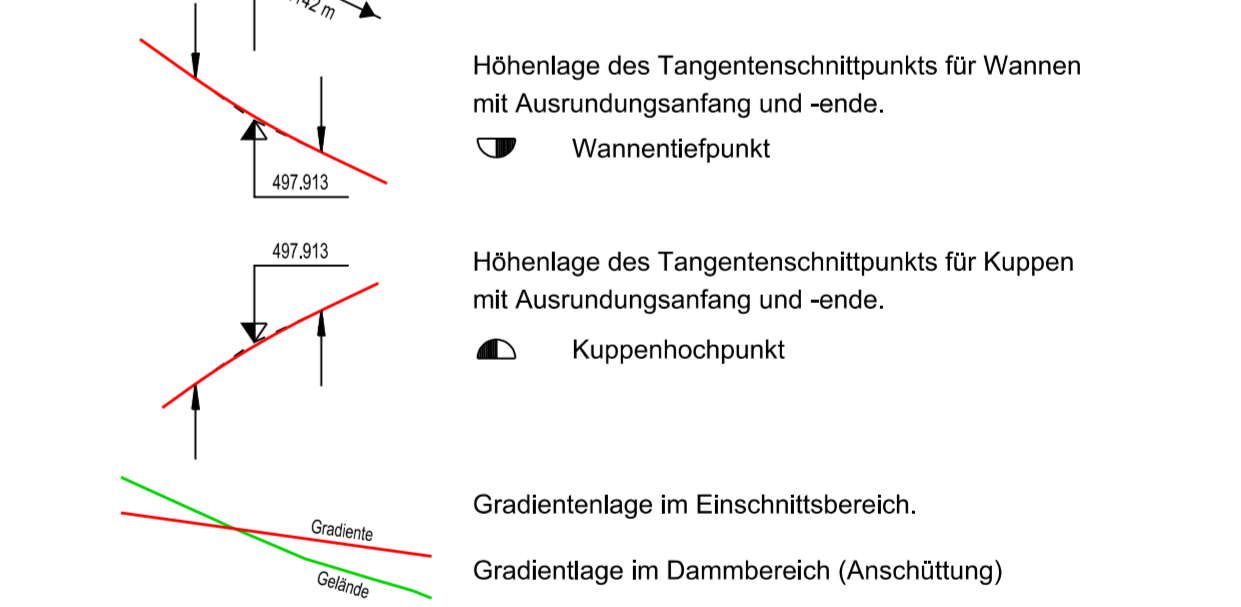
A-10 Deichbauwerk am Kloster	best. Gelände	-5,000	406,754	10,000	406,751	20,000	406,656	30,000	407,388	40,000	407,032	50,000	406,138	60,000	406,075	70,000	405,629	80,000	405,664	90,000	405,559	0,000	405,625	10,000	405,639	20,000	405,346	30,000	405,463	40,000	405,291	50,000	405,632	60,000	405,642	70,000	405,318	80,000	407,750	90,000	407,750	100,000	407,750	110,000	407,750	120,000	407,750	130,000	407,750	140,000	407,750	150,000	407,750	160,000	407,750	170,000	407,750	180,000	407,750	190,000	407,750	200,000	407,750	210,000	407,750	220,000	407,750	230,000	407,750	240,000	407,750	250,000	407,750	260,000	407,750	270,000	407,750	280,000	407,750	290,000	407,750	300,000	407,750	310,000	407,750	320,000	407,750	330,000	407,750	340,000	407,750	350,000	407,750	360,000	407,750	370,000	407,750	380,000	407,750	390,000	407,750	400,000	407,750	410,000	407,750	420,000	407,750	430,000	407,750	440,000	407,750	450,000	407,750	460,000	407,750	470,000	407,750	480,000	407,750	490,000	407,750	500,000	407,750	510,000	407,750	520,000	407,750	530,000	407,750	540,000	407,750	550,000	407,750	560,000	407,750	570,000	407,750	580,000	407,750	590,000	407,750	600,000	407,750	610,000	407,750	620,000	407,750	630,000	407,750	640,000	407,750	650,000	407,750	660,000	407,750	670,000	407,750	680,000	407,750	690,000	407,750	700,000	407,750	710,000	407,750	720,000	407,750	730,000	407,750	740,000	407,750	750,000	407,750	760,000	407,750	770,000	407,750	780,000	407,750	790,000	407,750	800,000	407,750	810,000	407,750	820,000	407,750	830,000	407,750	840,000	407,750	850,000	407,750	860,000	407,750	870,000	407,750	880,000	407,750	890,000	407,750	900,000	407,750	910,000	407,750	920,000	407,750	930,000	407,750	940,000	407,750	950,000	407,750	960,000	407,750	970,000	407,750	980,000	407,750	990,000	407,750	1000,000	407,750
	OK Deich	0,000	406,564	10,000	406,619	20,000	406,675	30,000	406,716	40,000	406,683	50,000	406,921	60,000	406,970	70,000	406,977	80,000	406,978	90,000	406,978	0,000	406,978	10,000	406,978	20,000	406,978	30,000	406,979	40,000	406,979	50,000	406,979	60,000	406,979	70,000	406,979	80,000	406,979	90,000	406,979	100,000	406,979	110,000	406,979	120,000	406,979	130,000	406,979	140,000	406,979	150,000	406,979	160,000	406,979	170,000	406,979	180,000	406,979	190,000	406,979	200,000	406,979	210,000	406,979	220,000	406,979	230,000	406,979	240,000	406,979	250,000	406,979	260,000	406,979	270,000	406,979	280,000	406,979	290,000	406,979	300,000	406,979	310,000	406,979	320,000	406,979	330,000	406,979	340,000	406,979	350,000	406,979	360,000	406,979	370,000	406,979	380,000	406,979	390,000	406,979	400,000	406,979	410,000	406,979	420,000	406,979	430,000	406,979	440,000	406,979	450,000	406,979	460,000	406,979	470,000	406,979	480,000	406,979	490,000	406,979	500,000	406,979	510,000	406,979	520,000	406,979	530,000	406,979	540,000	406,979	550,000	406,979	560,000	406,979	570,000	406,979	580,000	406,979	590,000	406,979	600,000	406,979	610,000	406,979	620,000	406,979	630,000	406,979	640,000	406,979	650,000	406,979	660,000	406,979	670,000	406,979	680,000	406,979	690,000	406,979	700,000	406,979	710,000	406,979	720,000	406,979	730,000	406,979	740,000	406,979	750,000	406,979	760,000	406,979	770,000	406,979	780,000	406,979	790,000	406,979	800,000	406,979	810,000	406,979	820,000	406,979	830,000	406,979	840,000	406,979	850,000	406,979	860,000	406,979	870,000	406,979	880,000	406,979	890,000	406,979	900,000	406,979	910,000	406,979	920,000	406,979	930,000	406,979	940,000	406,979	950,000	406,979	960,000	406,979	970,000	406,979	980,000	406,979	990,000	406,979	1000,000	406,979
	WSP HQ 100+k	0,000	406,564	10,000	406,619	20,000	406,675	30,000	406,716	40,000	406,683	50,000	406,921	60,000	406,970	70,000	406,977	80,000	406,978	90,000	406,978	0,000	406,978	10,000	406,978	20,000	406,978	30,000	406,979	40,000	406,979	50,000	406,979	60,000	406,979	70,000	406,979	80,000	406,979	90,000	406,979	100,000	406,979	110,000	406,979	120,000	406,979	130,000	406,979	140,000	406,979	150,000	406,979	160,000	406,979	170,000	406,979	180,000	406,979	190,000	406,979	200,000	406,979	210,000	406,979	220,000	406,979	230,000	406,979	240,000	406,979	250,000	406,979	260,000	406,979	270,000	406,979	280,000	406,979	290,000	406,979	300,000	406,979	310,000	406,979	320,000	406,979	330,000	406,979	340,000	406,979	350,000	406,979	360,000	406,979	370,000	406,979	380,000	406,979	390,000	406,979	400,000	406,979	410,000	406,979	420,000	406,979	430,000	406,979	440,000	406,979	450,000	406,979	460,000	406,979	470,000	406,979	480,000	406,979	490,000	406,979	500,000	406,979	510,000	406,979	520,000	406,979	530,000	406,979	540,000	406,979	550,000	406,979	560,000	406,979	570,000	406,979	580,000	406,979	590,000	406,979	600,000	406,979	610,000	406,979	620,000	406,979	630,000	406,979	640,000	406,979	650,000	406,979	660,000	406,979	670,000	406,979	680,000	406,979	690,000	406,979	700,000	406,979	710,000	406,979	720,000	406,979	730,000	406,979	740,000	406,979	750,000	406,979	760,000	406,979	770,000	406,979	780,000	406,979	790,000	406,979	800,000	406,979	810,000	406,979	820,000	406,979	830,000	406,979	840,000	406,979	850,000	406,979	860,000	406,979	870,000	406,979	880,000	406,979	890,000	406,979	900,000	406,979	910,000	406,979	920,000	406,979	930,000	406,979	940,000	406,979	950,000	406,979	960,000	406,979	970,000	406,979	980,000	406,979	990,000	406,979	1000,000	406,979

- ZEICHENERKLÄRUNG BESTAND**
- Gewässer
 - Böschung Einschnitt
 - Entwässerungsmulde
 - Flutmulde
 - Weidenzaun
 - gepl. Baum
 - Niedrigwassergebinne
 - Störsteine
 - Gumpe
 - Brückenbauwerk
 - Asphalt (Wege, Zufahrten)
- ZEICHENERKLÄRUNG HOCHWASSERSCHUTZPLANUNG**
- Deichverlehdungsweg (Schotterfassen)
 - Deichkronenweg (DoB)
 - Deichaufgang Rampe (DoB)
 - Pflasterfläche
 - Auffüllung Gelände
 - Böschung Deich

- ZEICHENERKLÄRUNG DER BESTEHENDEN SPARTEN**
- Freileitungen: Bayernwerk Mittelspannung, Bayernwerk Niederspannung
 - Erdleitungen: Bayernwerk Mittelspannung, Bayernwerk Niederspannung, Bayernwerk stillgelegte Leitung, Bayernwerk geplante Leitung, Bayernwerk Straßenbeleuchtung
 - Bayernwerk Leerrohre Gas, Bayernwerk Leerrohre Strom

- ZEICHENERKLÄRUNG DER BESTEHENDEN LEITUNGEN**
- Mischwasserkanal, Regenwasserkanal, Sickerleitung
 - Schmutzwasserkanal, Wasserleitung

- ZEICHENERKLÄRUNG DER GEPLANTEN LEITUNGEN**
- Bayernwerk Mittelspannungskabel, Bayernwerk Gas, Kabel Deutschland / Vodafone, Telekom, Bayernwerk Leerrohre Gas, Bayernwerk Leerrohre Strom



HFP : Niedermhof 1, Südostgiebelseite, 0.75 m von Ostkante, 0.42 m unter Sockel, 0.18 m über Erde 409.508 m ü. NN
 Mischefeld, Auerbacher Straße 12, Straßenseite, 0.92 m von Westkante, 0.25 m unter Sockel, 0.33 m über Asphalt 407.367 m ü. NN
 Mischefeld, Am Flembach 5, Straßenseite, 0.69 m von Ostkante, 0.79 m unter Sockel, 0.10 m über Kies 411.052 m ü. NN

Änderung	Datum	Zeichen	Freigabe

Wasserwirtschaftsamt Weiden
 Am Längen Steg 5
 92637 Weiden i. d. Opf.

WASSERRECHTSVERFAHREN

Hochwasserschutz und ökologischer Ausbau des Flembachs in der Mischefeld, Stadt Auerbach

Längsschnitt
 Deichbauwerk Ost (Kloster)
 Maßstab: 1:500; 1:500 / 50

ING-GESellschaft für das Bauwesen
 JOSEF WOLFF & SÖHNE GmbH
 Am Längen Steg 5
 92637 Weiden i. d. Opf.
 Tel: (09242) 9204-0 Fax: 9204-21
 info@planungsuppe-wolff.de

WASSERWIRTSCHAFTSAMT WEIDEN
 MATHIAS ROSENMÜLLER
 Am Längen Steg 5
 92637 Weiden i. d. Opf.
 Tel: (0924) 324-499 Fax: 324-400
 poststelle@wa-weiden-bayern.de

01. August 2023 Datum
 gez. Stefan Wolf
 Vorhabenleiter

01. August 2023 Datum
 gez. Mathias Rosenmüller, Ltd. Baudirektor
 Behördeleiter
 Vorhabenleiter