

39. Landkreislaf 2025

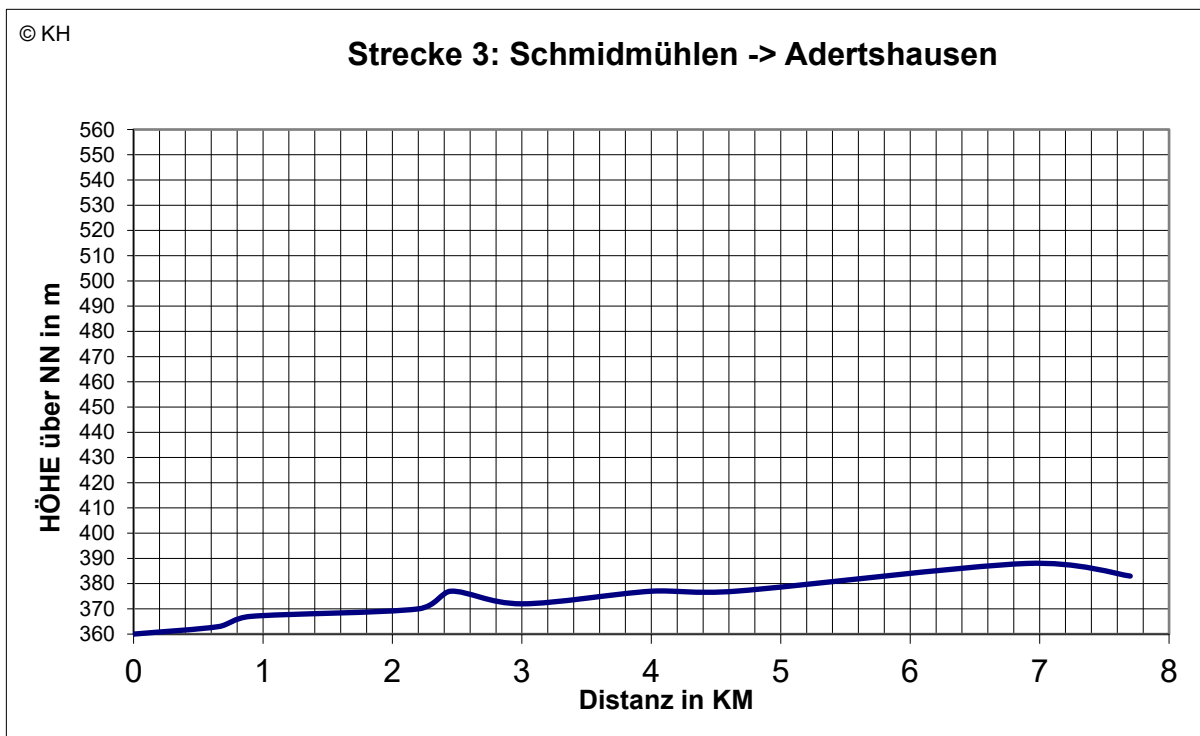
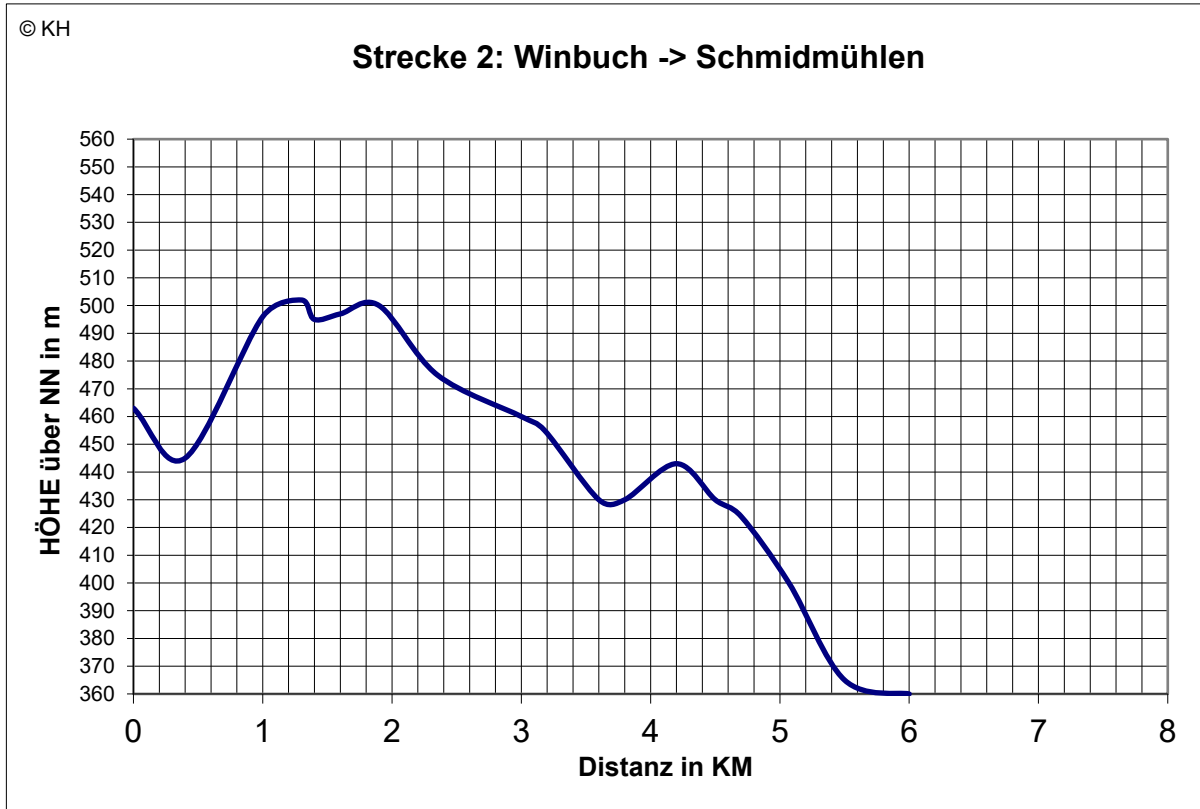
Kreuth – Schwend

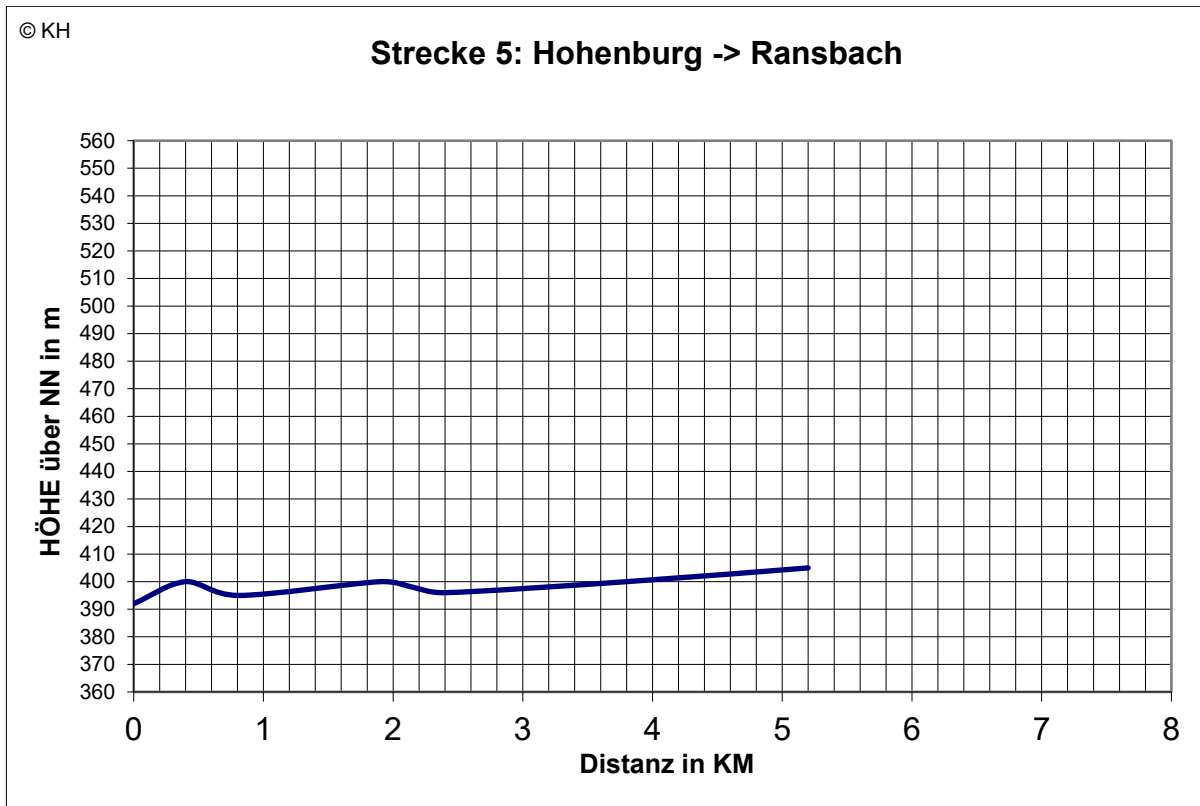
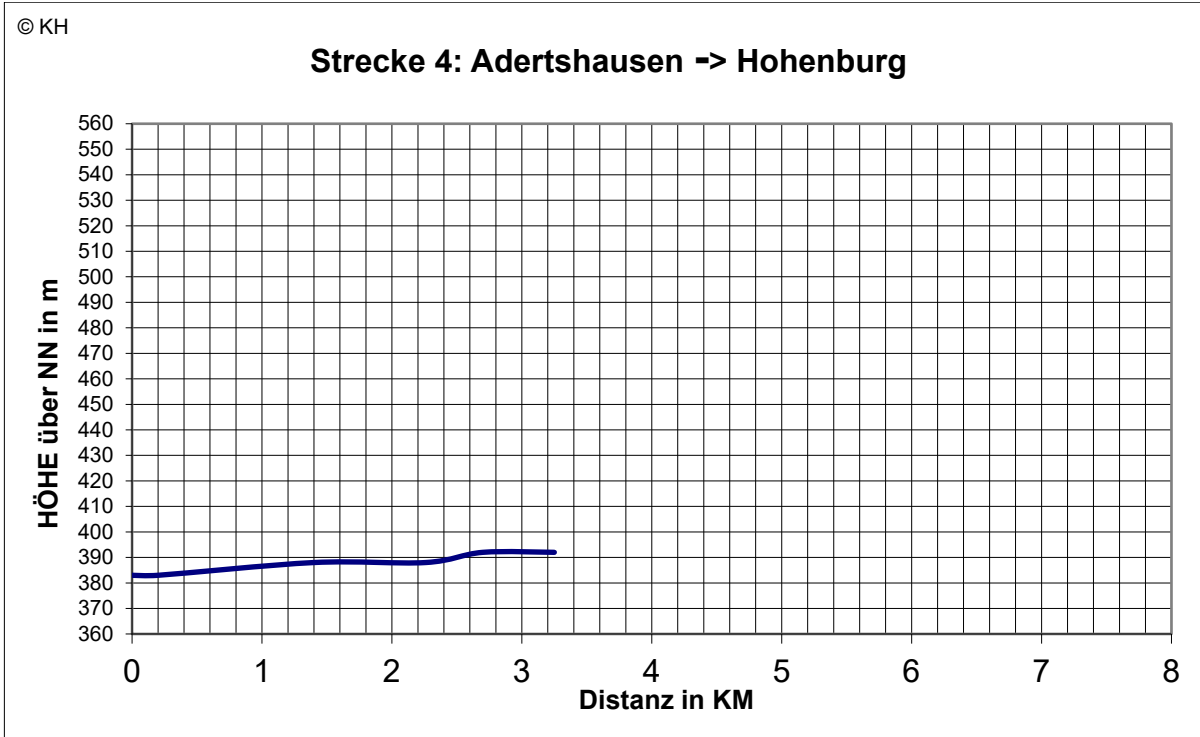
am 10. Mai 2025

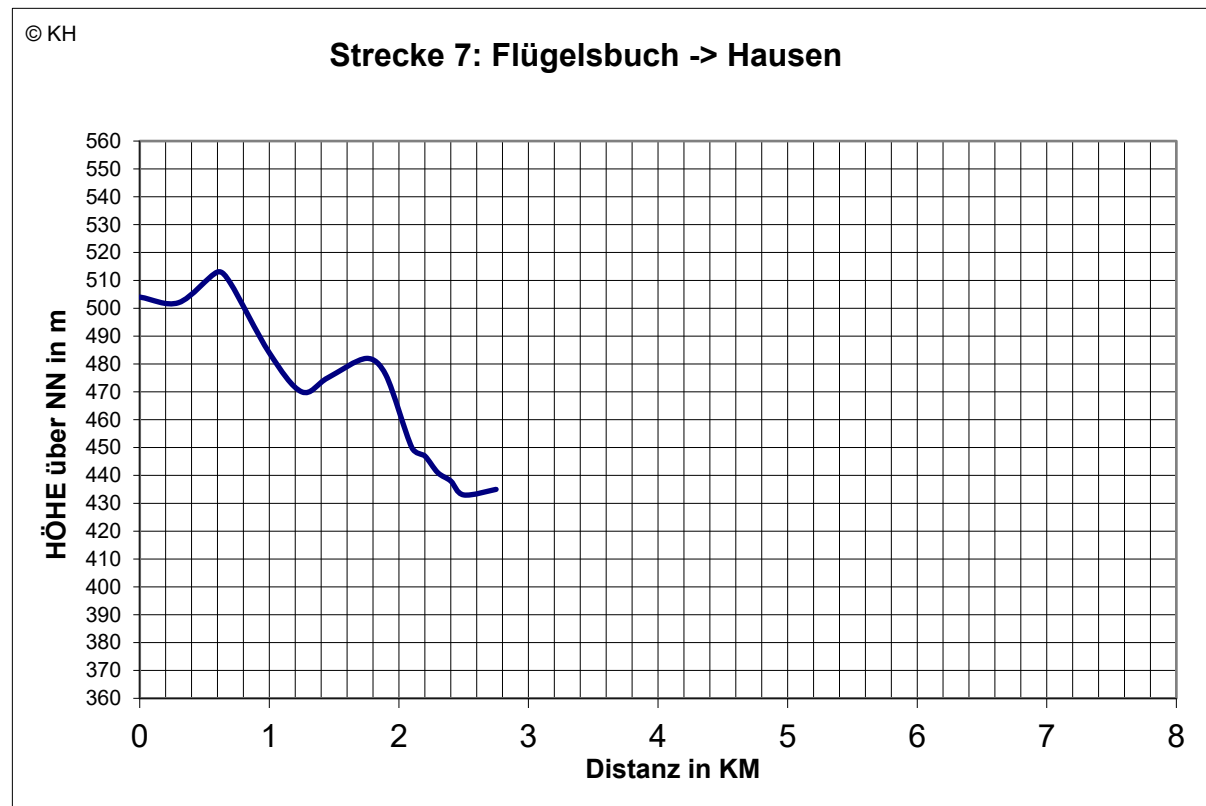
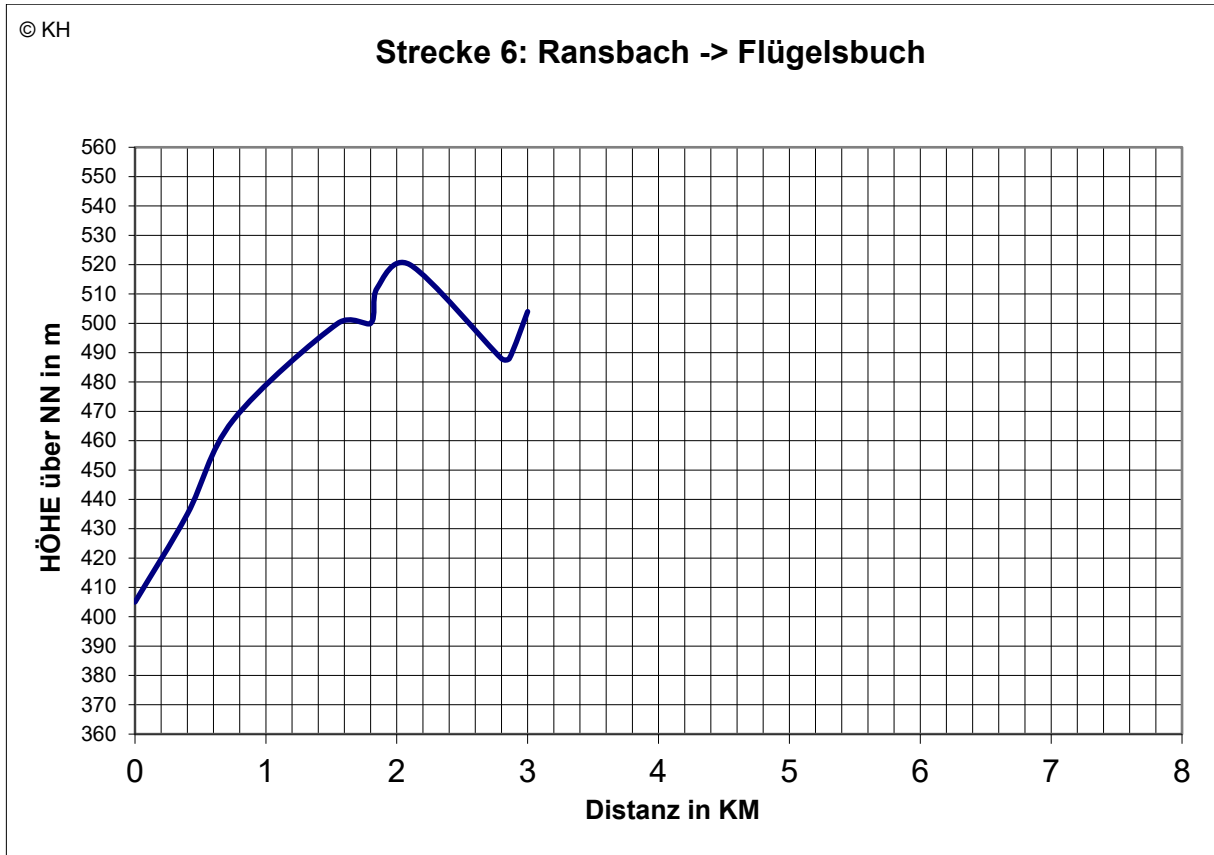


Höhenprofile der einzelnen Etappen



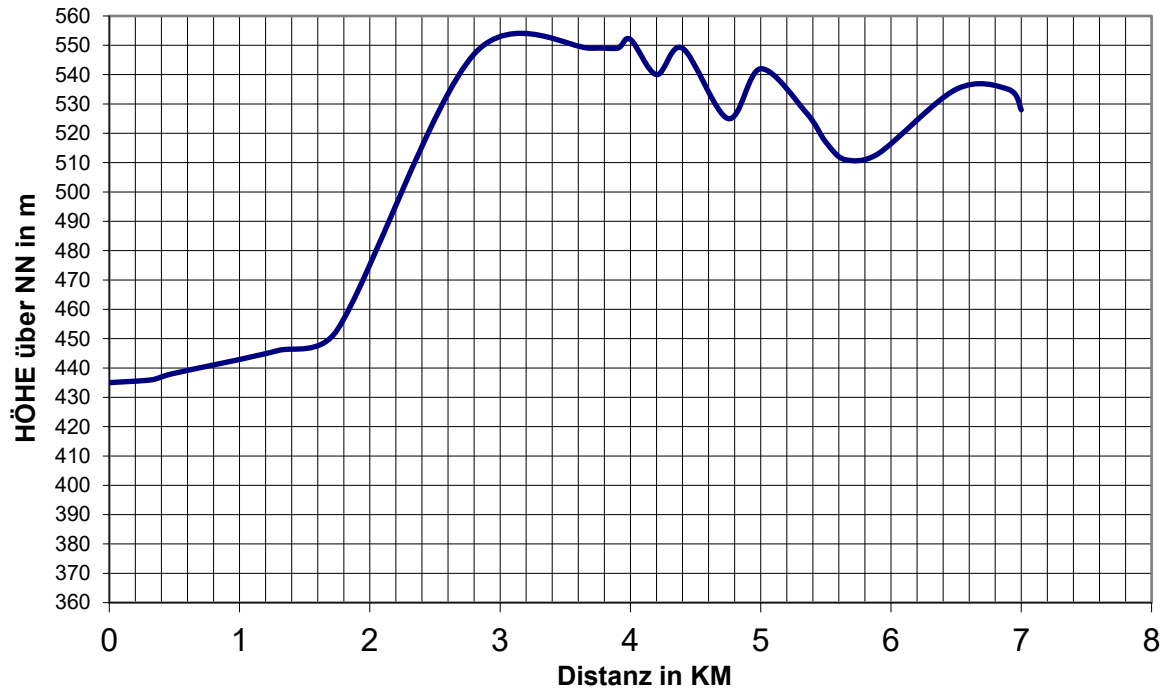






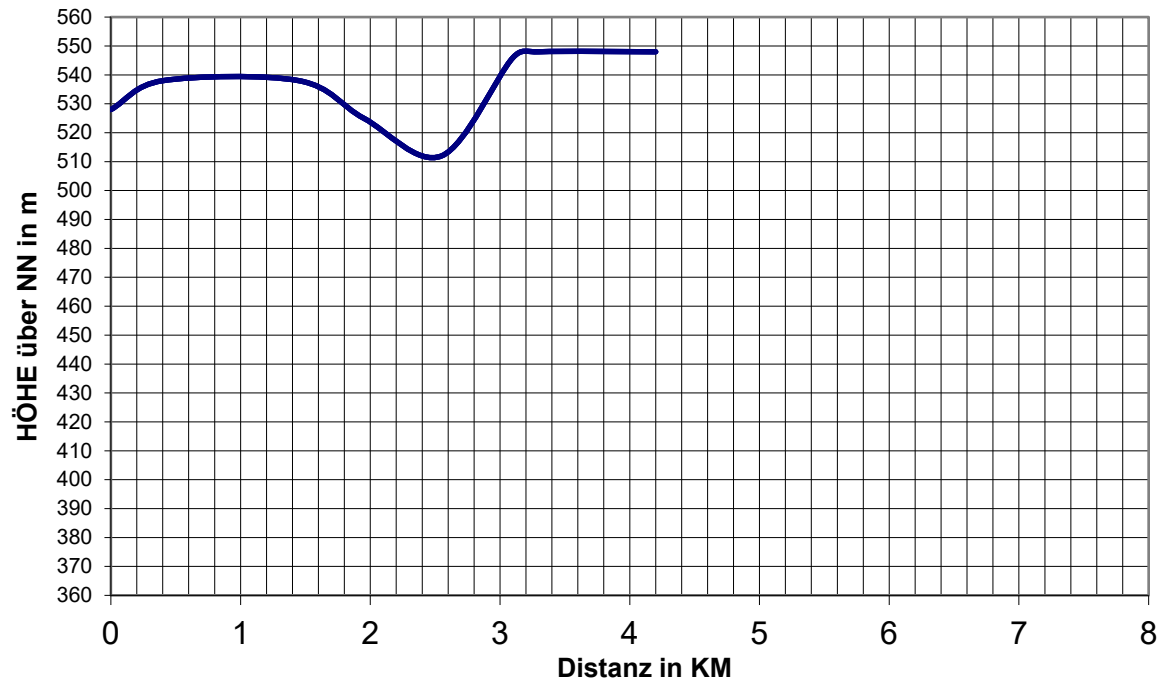
© KH

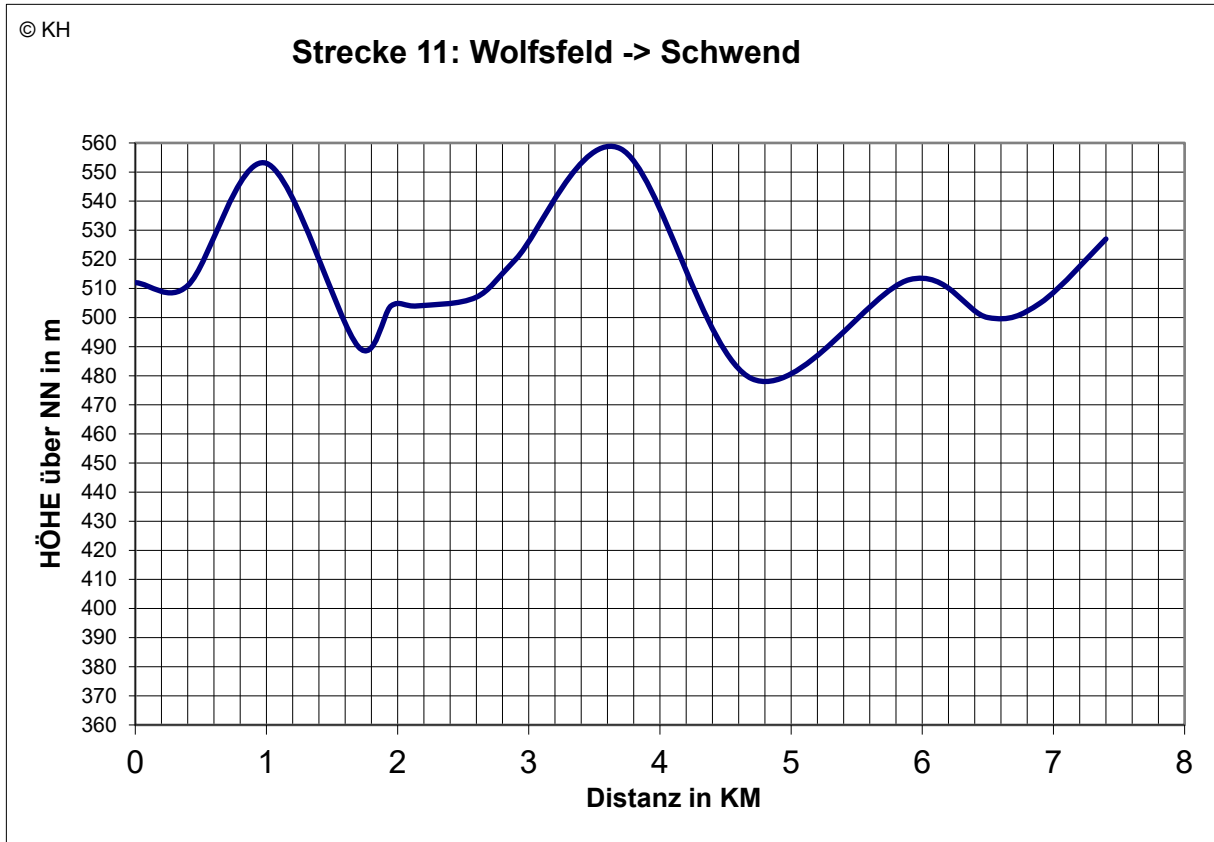
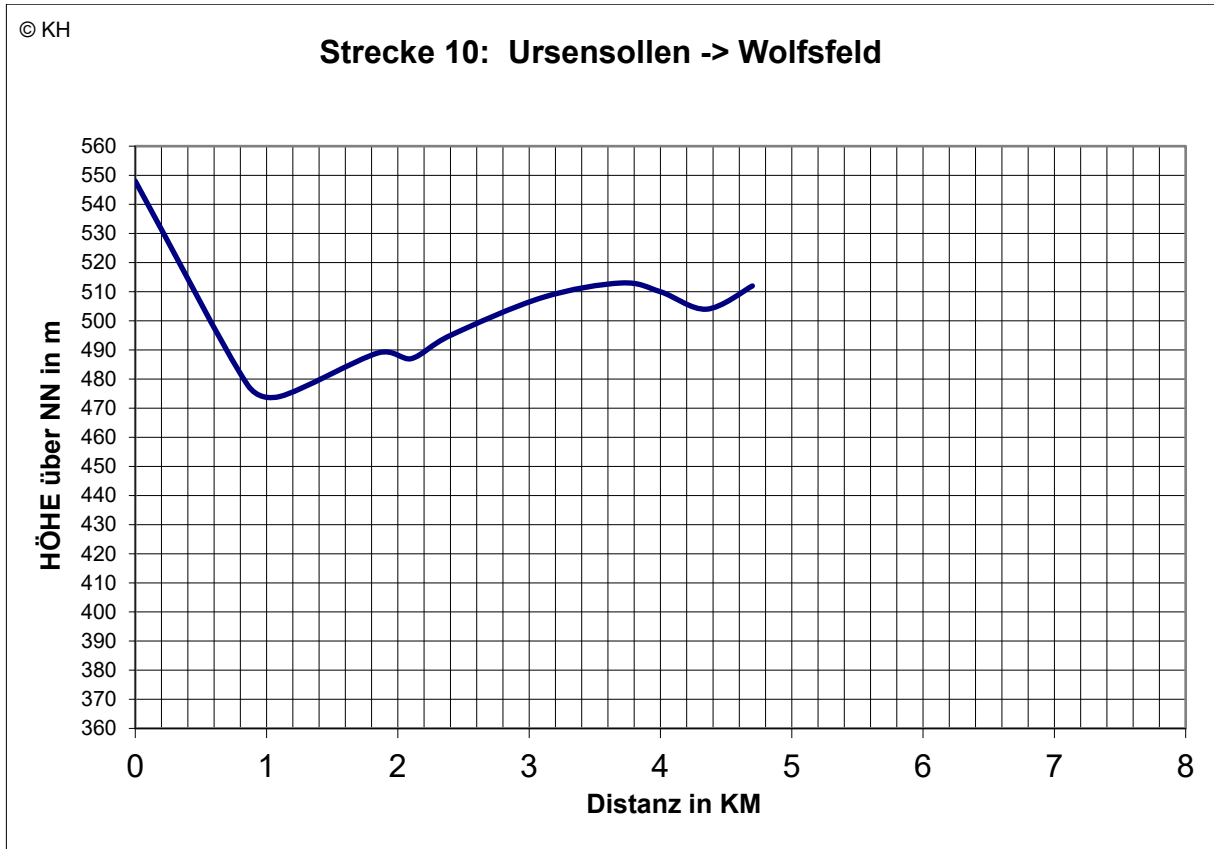
Strecke 8: Hausen -> Hohenkernath



© KH

Strecke 9: Hohenkernath -> Ursensollen





Streckenstatistik:

	Strecke		Länge in km	Höhenmeter	
	von	nach		ansteigend	abfallend
1	Kreuth	Winbuch	6,0	69	58
2	Winbuch	Schmidmühlen	6,0	75	178
3	Schmidmühlen	Adertshausen	7,7	33	10
4	Adertshausen	Hohenburg	3,25	9	0
5	Hohenburg	Ransbach	5,2	22	9
6	Ransbach	Flügelsbuch	3,0	131	32
7	Flügelsbuch	Hausen	2,75	25	94
8	Hausen	Hohenkernath	7,0	167	74
9	Hohenkernath	Ursensollen	4,2	46	26
10	Ursensollen	Wolfsfeld	4,7	49	85
11	Wolfsfeld	Schwend	7,4	171	156
Gesamt:			57,2	797	722

452 m: Start in Kreuth

527 m: Ziel in Schwend

558m: Höchster Punkt – Strecke 11 von Wolfsfeld nach Schwend

360m: Tiefster Punkt – Strecke 2 von Winbuch nach Schmidmühlen