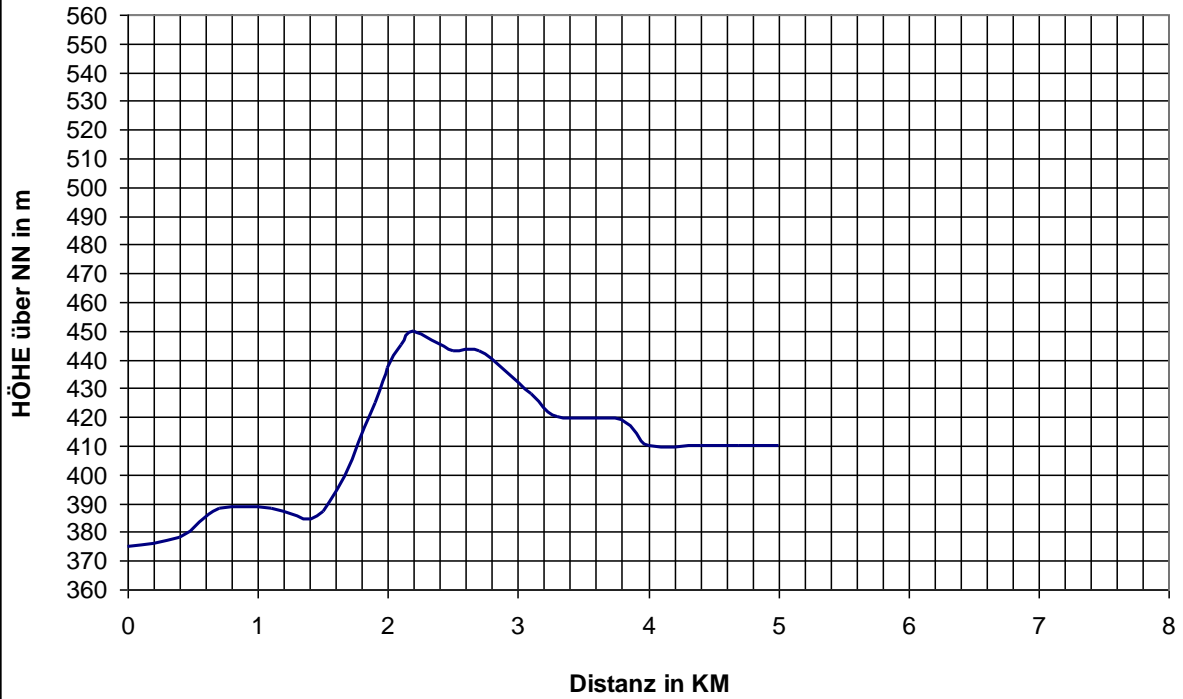


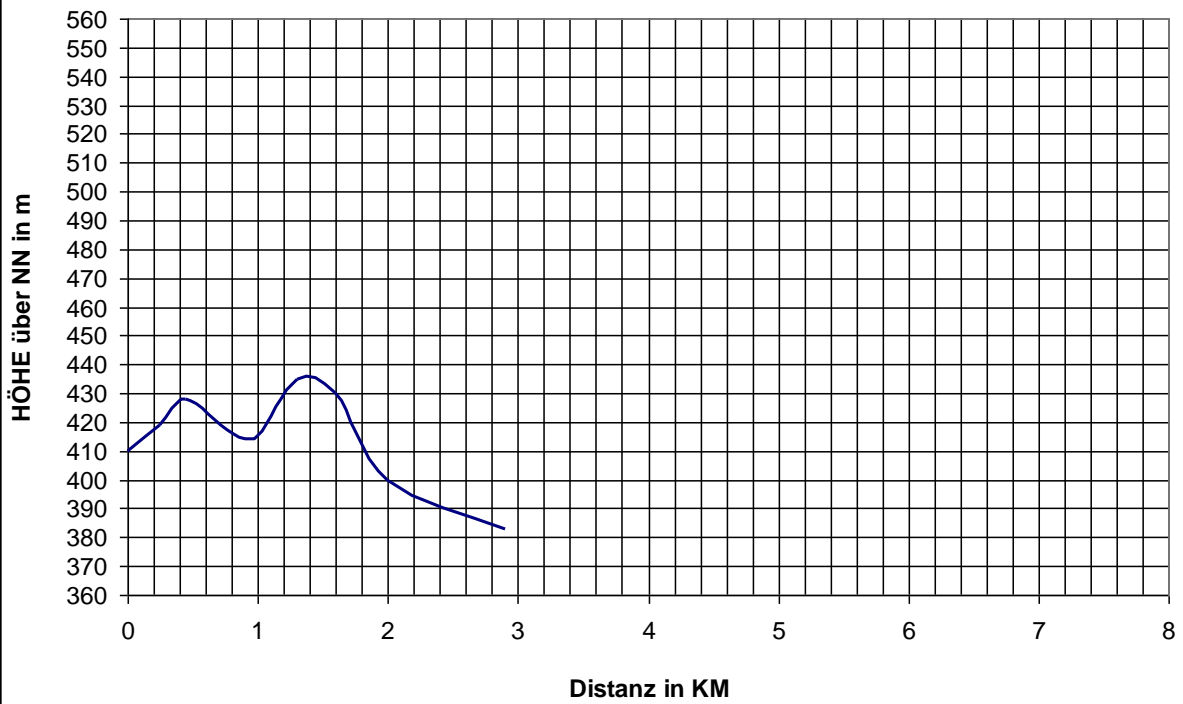
© Klaus Hahn

### Strecke 1: Traßlberg -> Poppenricht



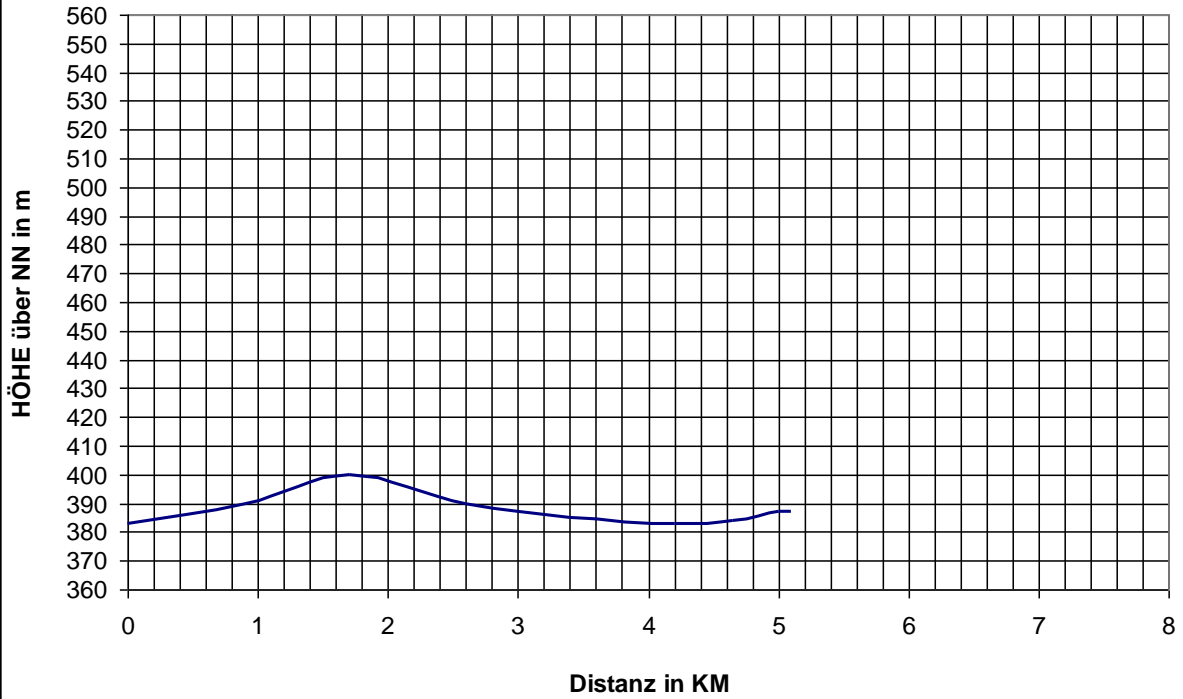
© Klaus Hahn

### Strecke 2: Poppenricht -> Obersdorf



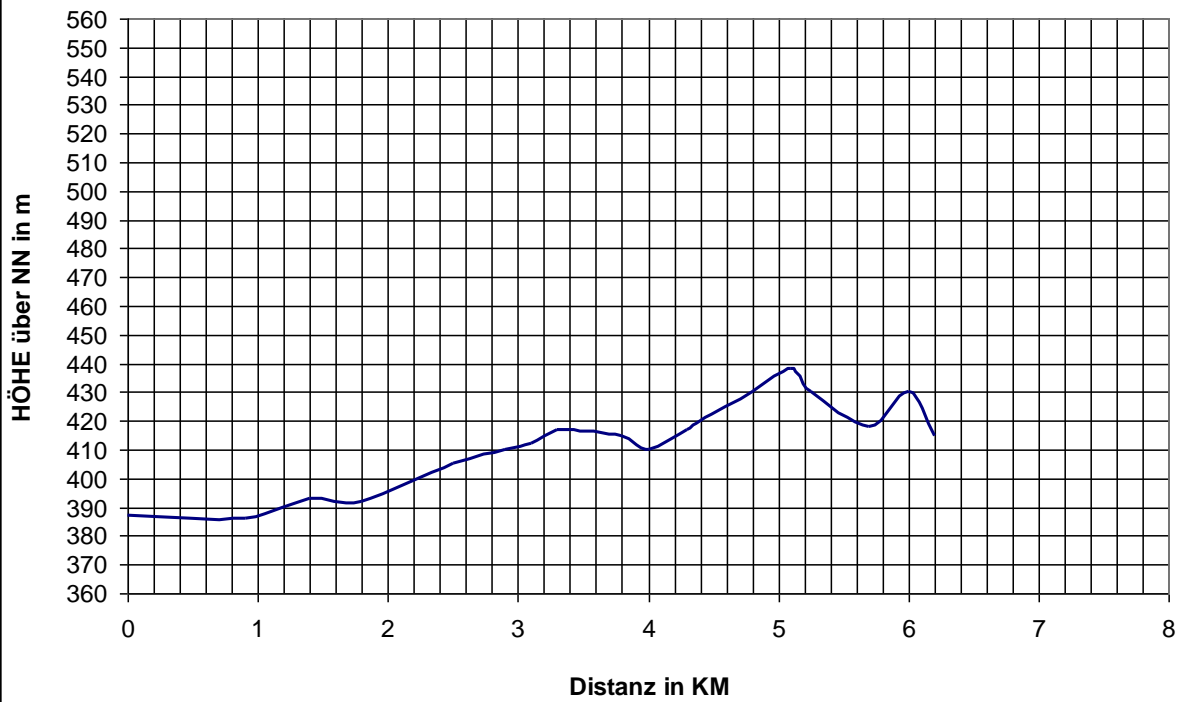
© Klaus Hahn

### Strecke 3: Obersdorf -> Hahnbach



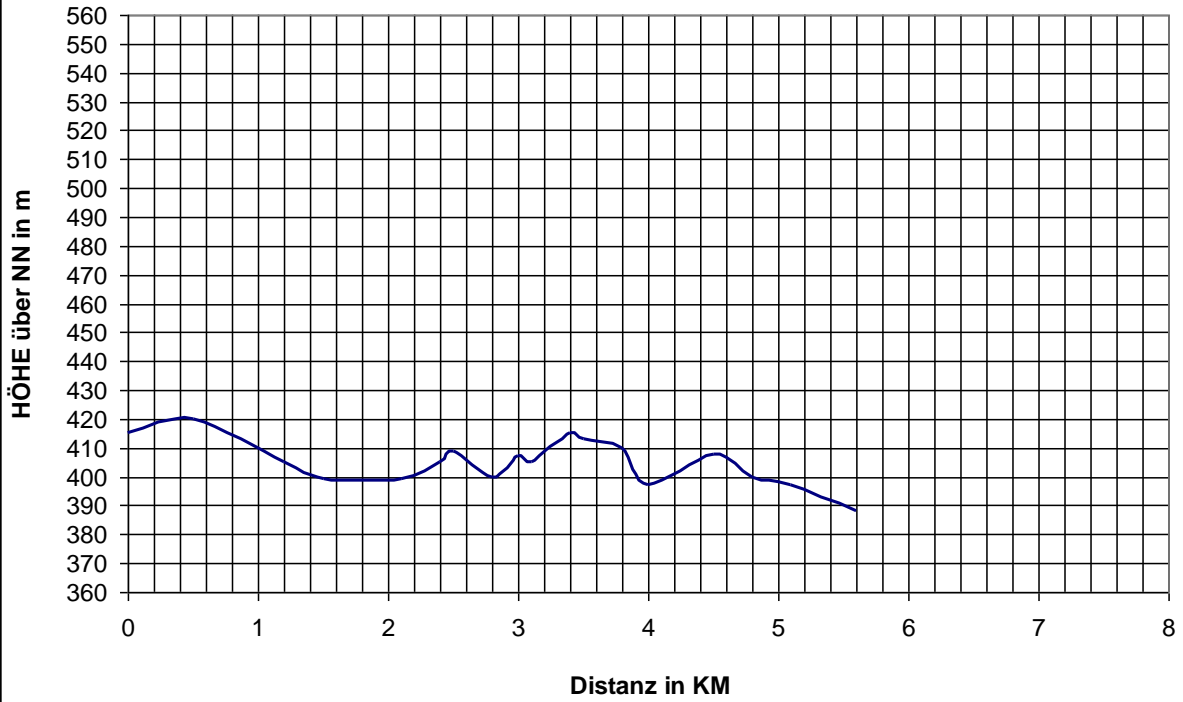
© Klaus Hahn

### Strecke 4: Hahnbach -> Iber



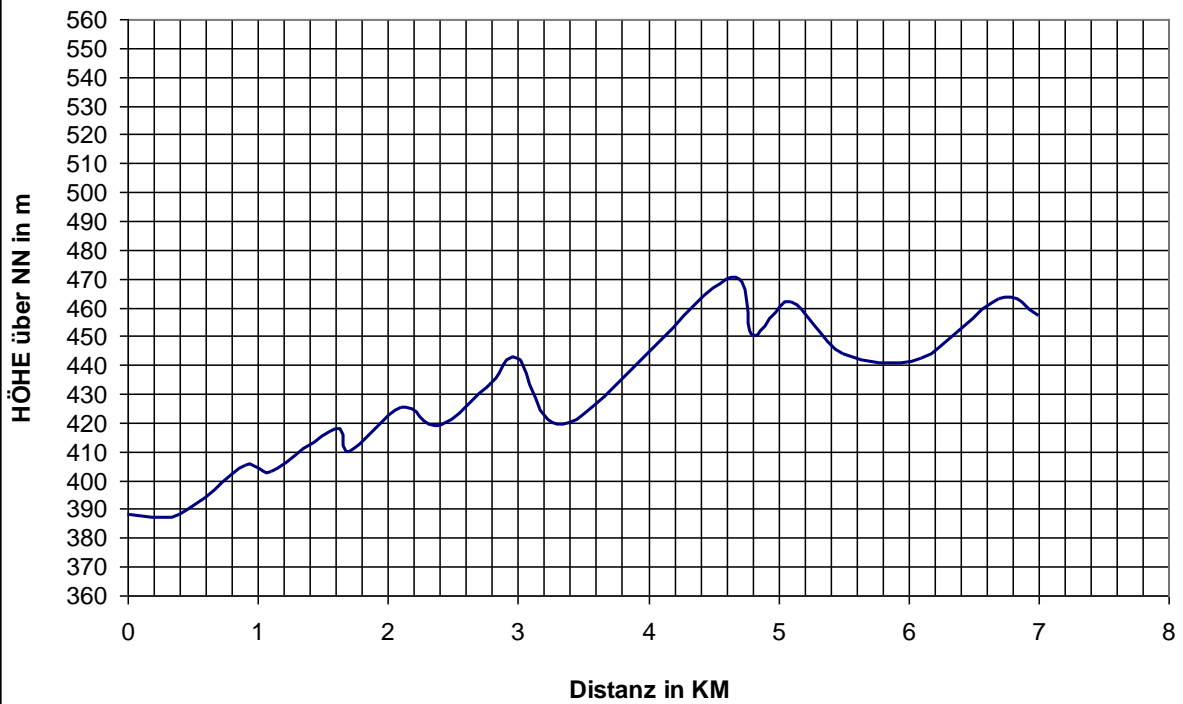
© Klaus Hahn

### Strecke 5: Iber -> Süß



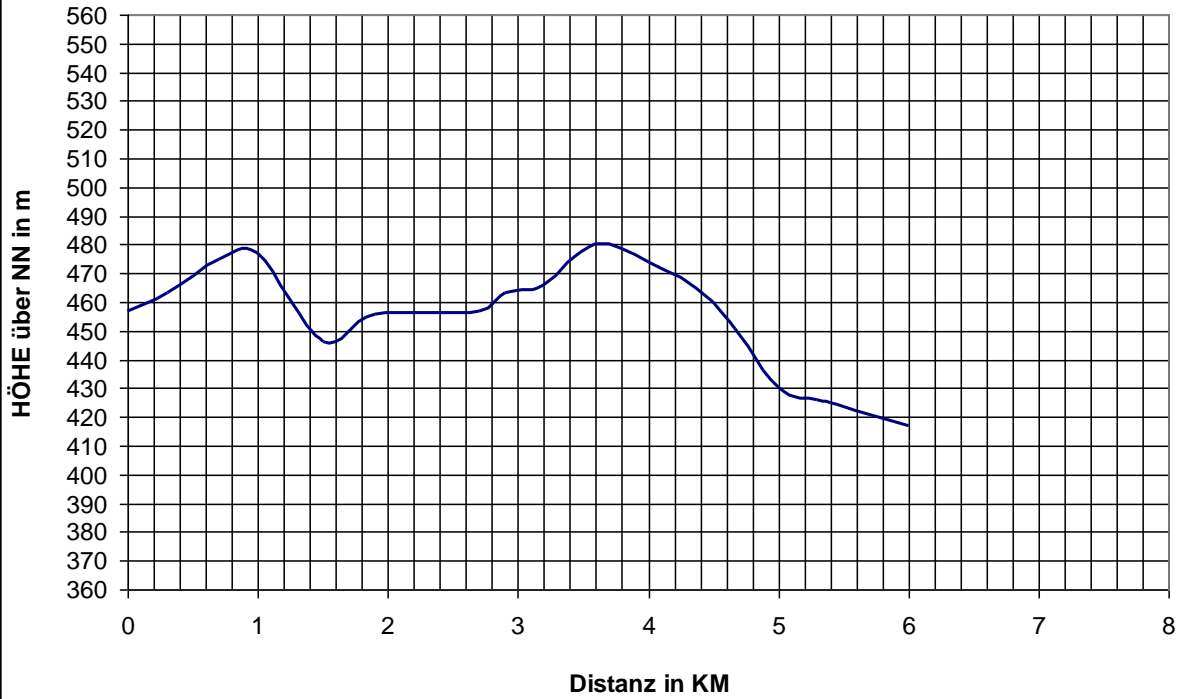
© Klaus Hahn

### Strecke 6: Süß -> Atzmansricht



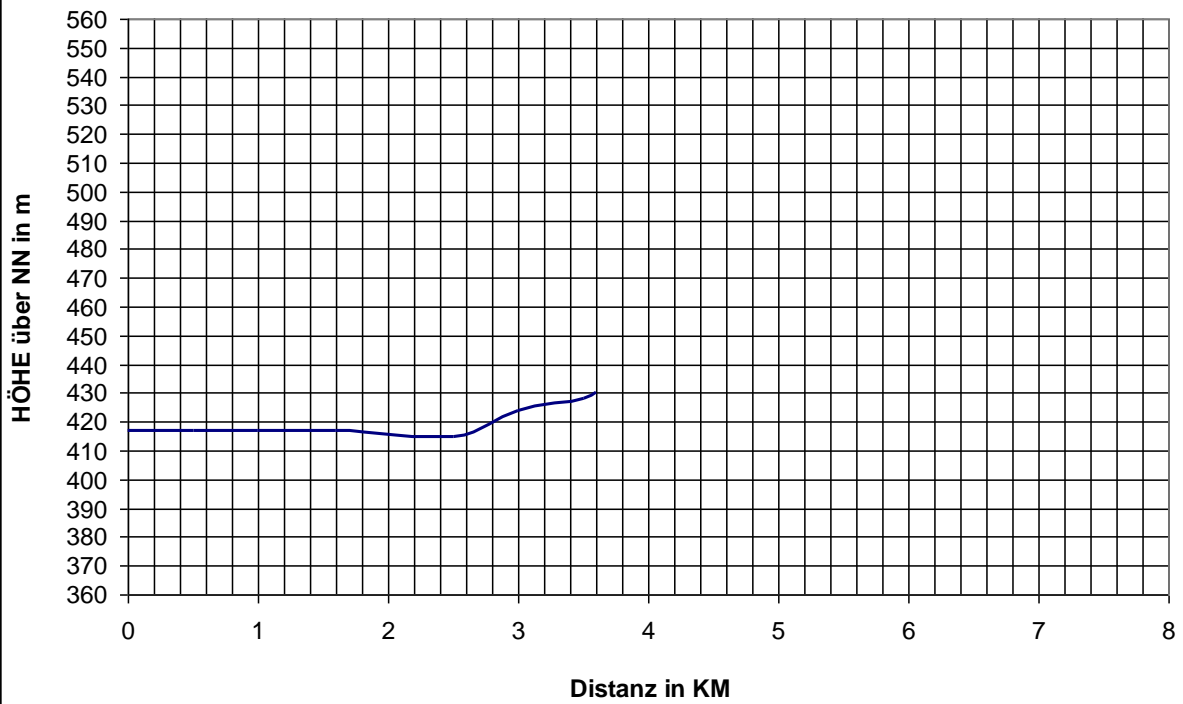
© Klaus Hahn

### Strecke 7: Atzmansricht -> Hirschau-Moosweiher



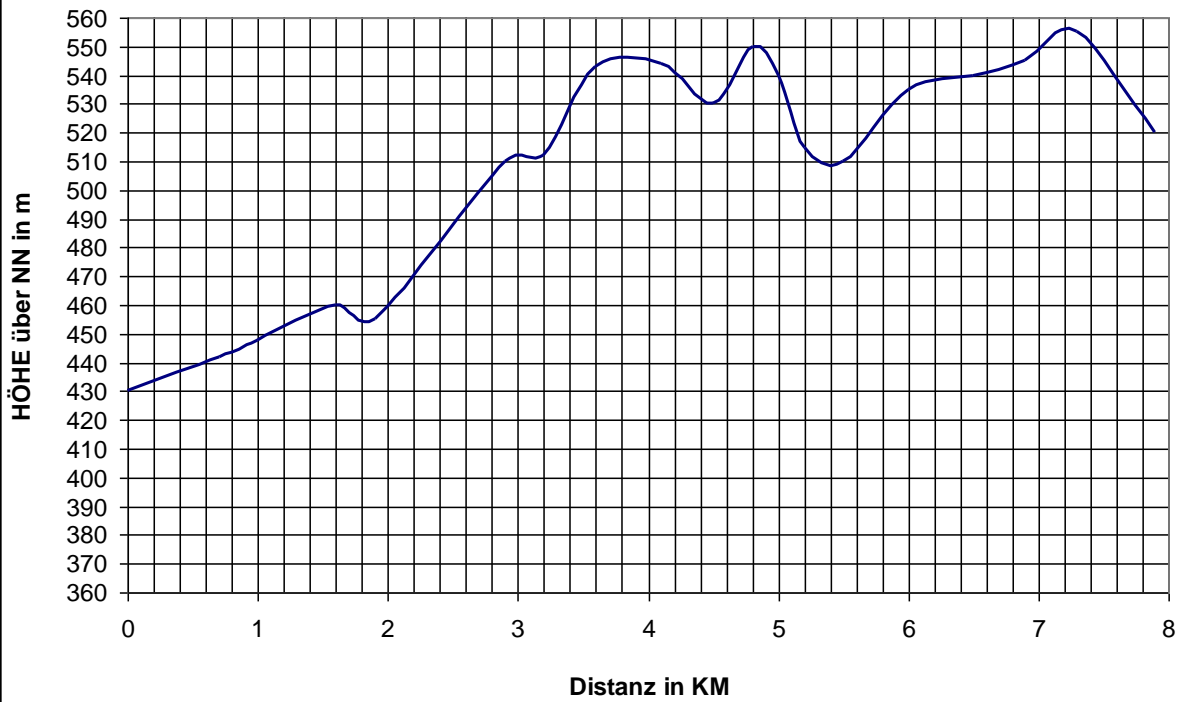
© Klaus Hahn

### Strecke 8: Hirschau-Moosweiher -> Hirschau-Sportpark



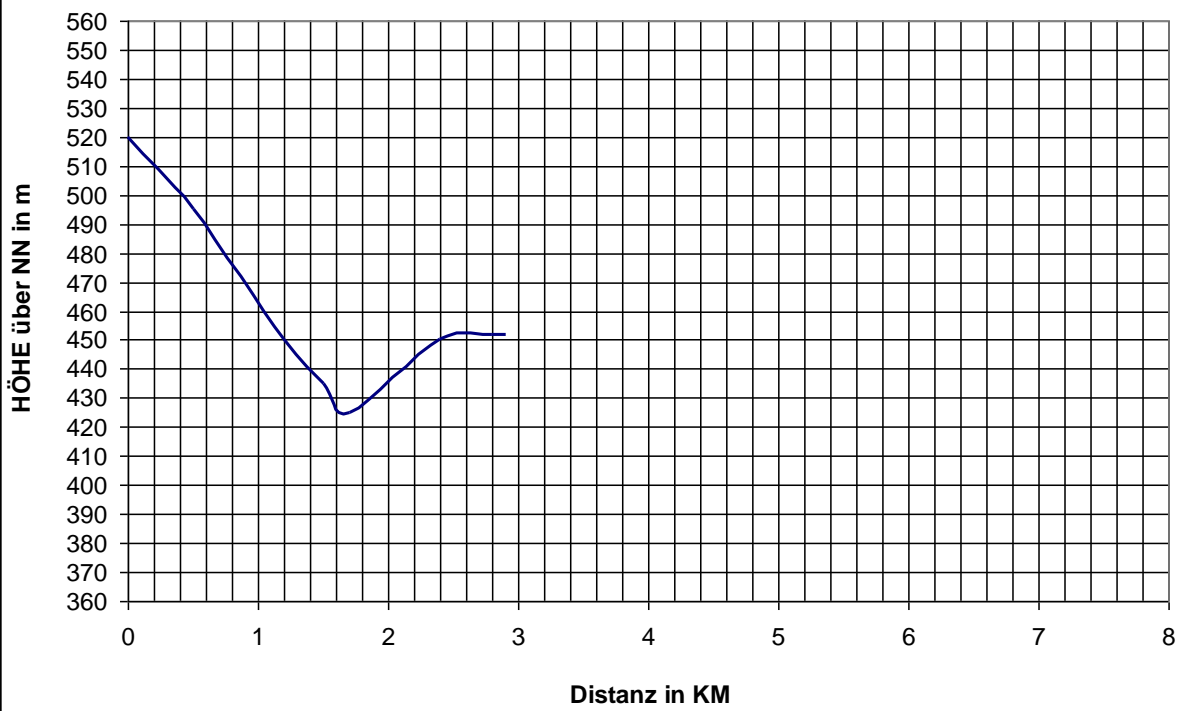
© Klaus Hahn

### Strecke 9: Hirschau-Sportpark -> Hölzelsdorf

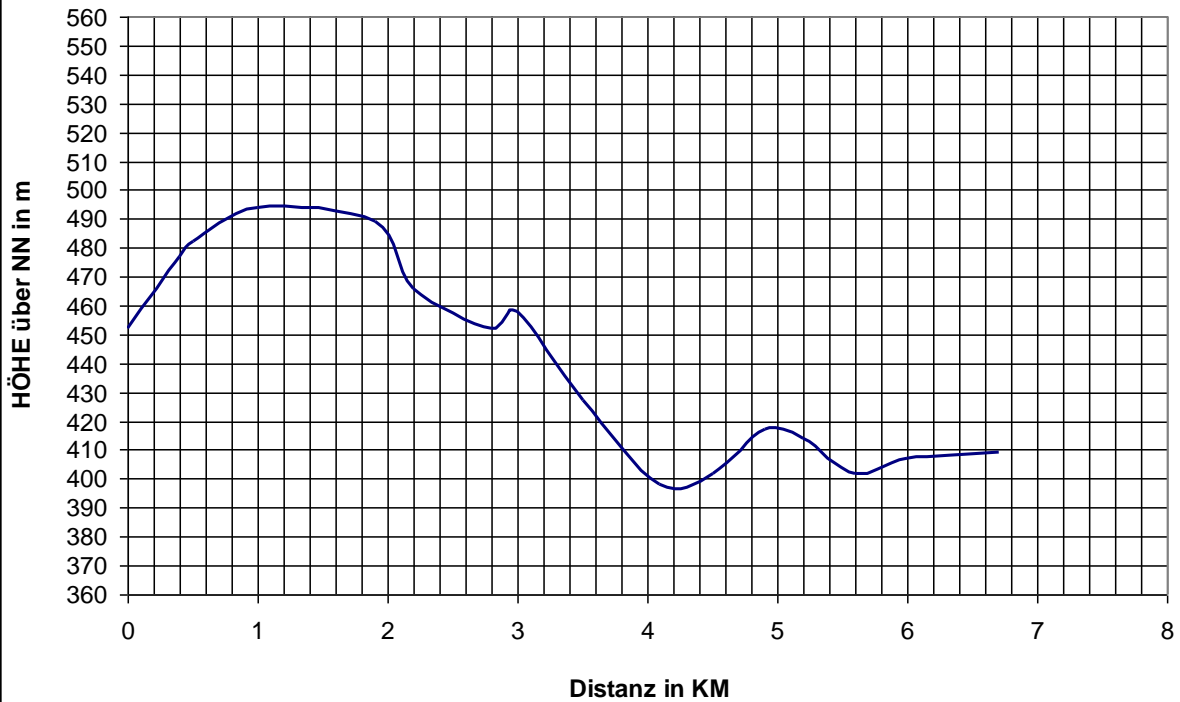


© Klaus Hahn

### Strecke 10: Hölzelsdorf -> Lintach



## Strecke 11: Lintach -> Paulsdorf



### Streckenstatistik:

	Strecke		Länge in km	Höhenmeter	
	von	nach		ansteigend	abfallend
1	Traßberg	Poppenricht	5,0	76	41
2	Poppenricht	Obersdorf	2,9	38	65
3	Obersdorf	Hahnbach	5,1	21	17
4	Hahnbach	Iber	6,2	72	44
5	Iber	Süß	5,6	43	70
6	Süß	Atzmansricht	7,0	153	84
7	Atzmansricht	H-Moosweiher	6,0	54	94
8	H-Moosweiher	H-Sportpark	3,6	15	2
9	H-Sportpark	Hölzelsdorf	7,9	184	94
10	Hölzelsdorf	Lintach	2,9	27	95
11	Lintach	Paulsdorf	6,7	74	117
<b>Gesamt:</b>			<b>58,9</b>	<b>757</b>	<b>723</b>

375m: Start in Traßberg

409m: Ziel in Paulsdorf

555m: Höchster Punkt – kurz vor Hölzelsdorf

375m: Tiefster Punkt – Start in Traßberg