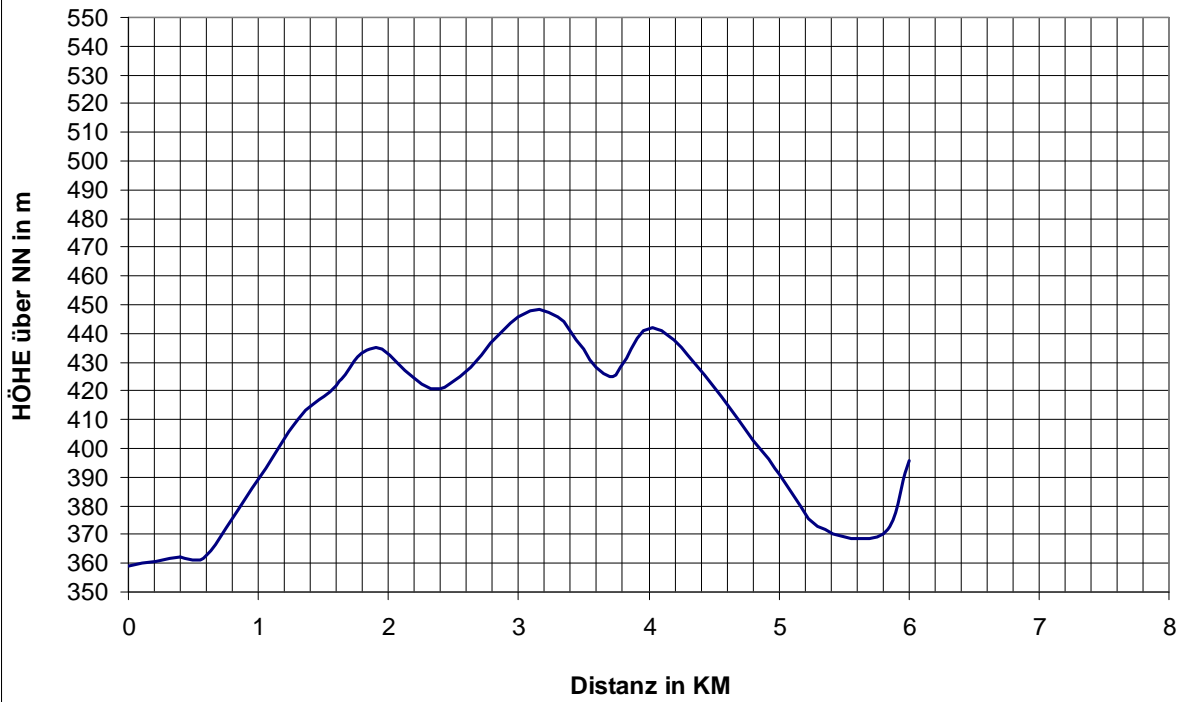


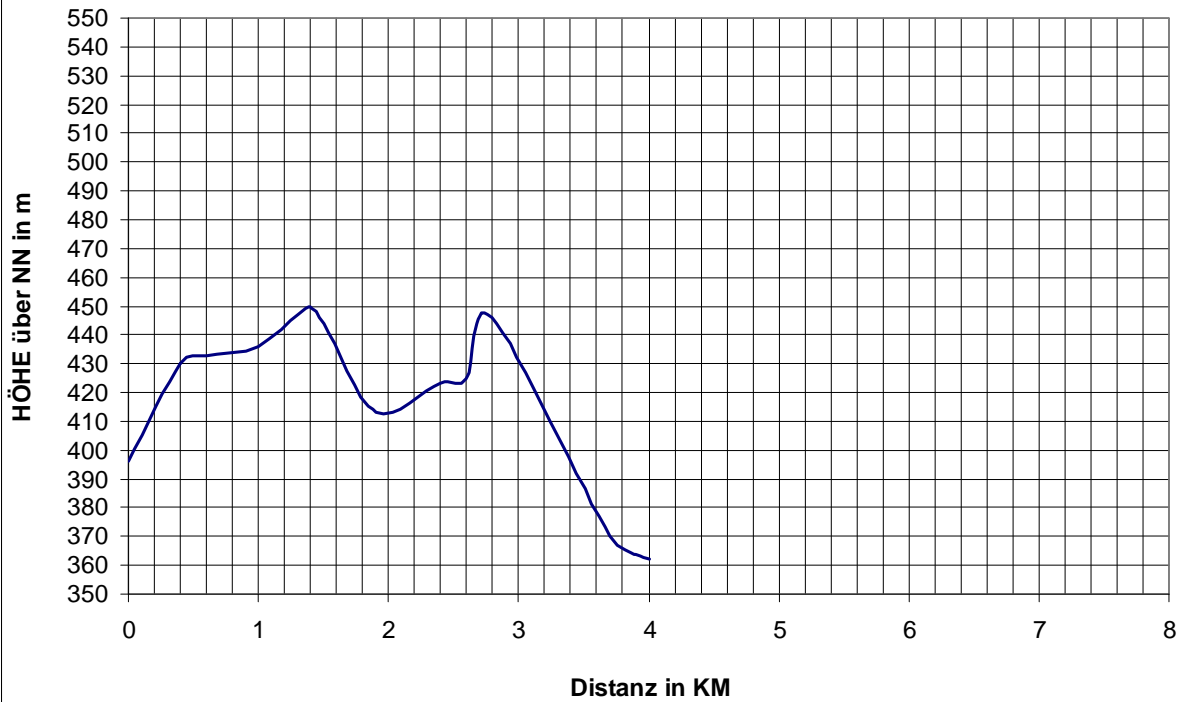
© Klaus Hahn

Strecke 1: Schmidmühlen -> Vilshofen



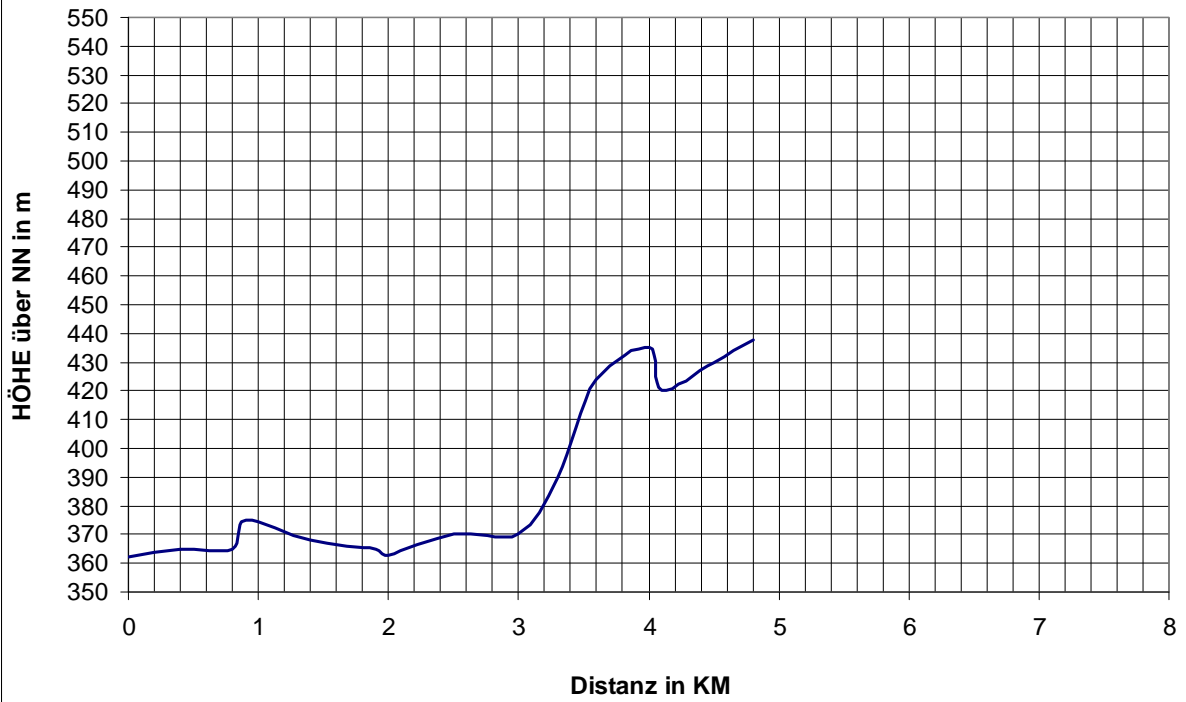
© Klaus Hahn

Strecke 2: Vilshofen -> Rieden



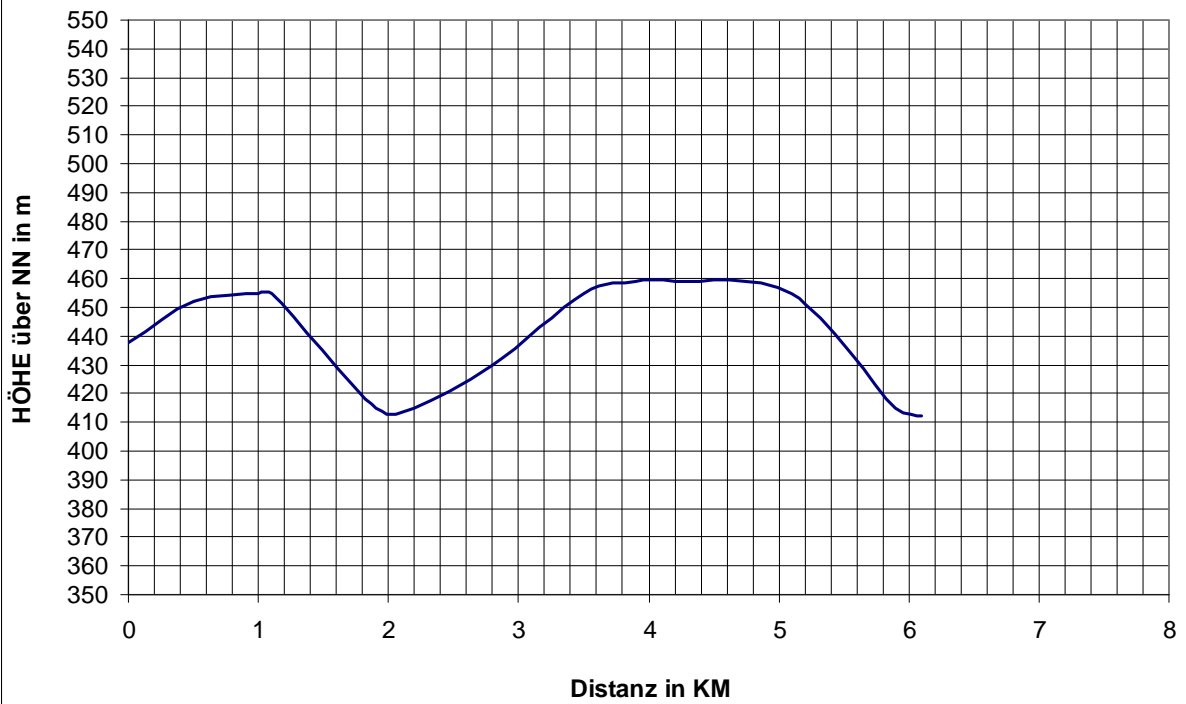
© Klaus Hahn

Strecke 3: Rieden -> Ensdorf



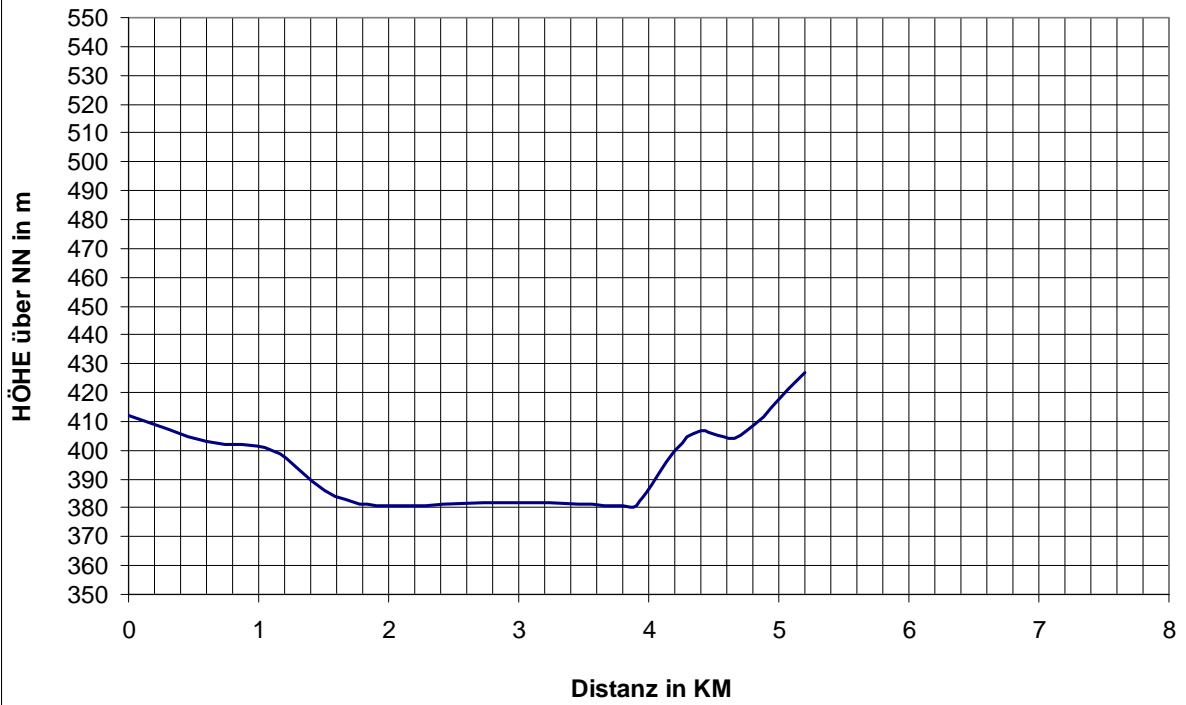
© Klaus Hahn

Strecke 4: Ensdorf -> Diebis



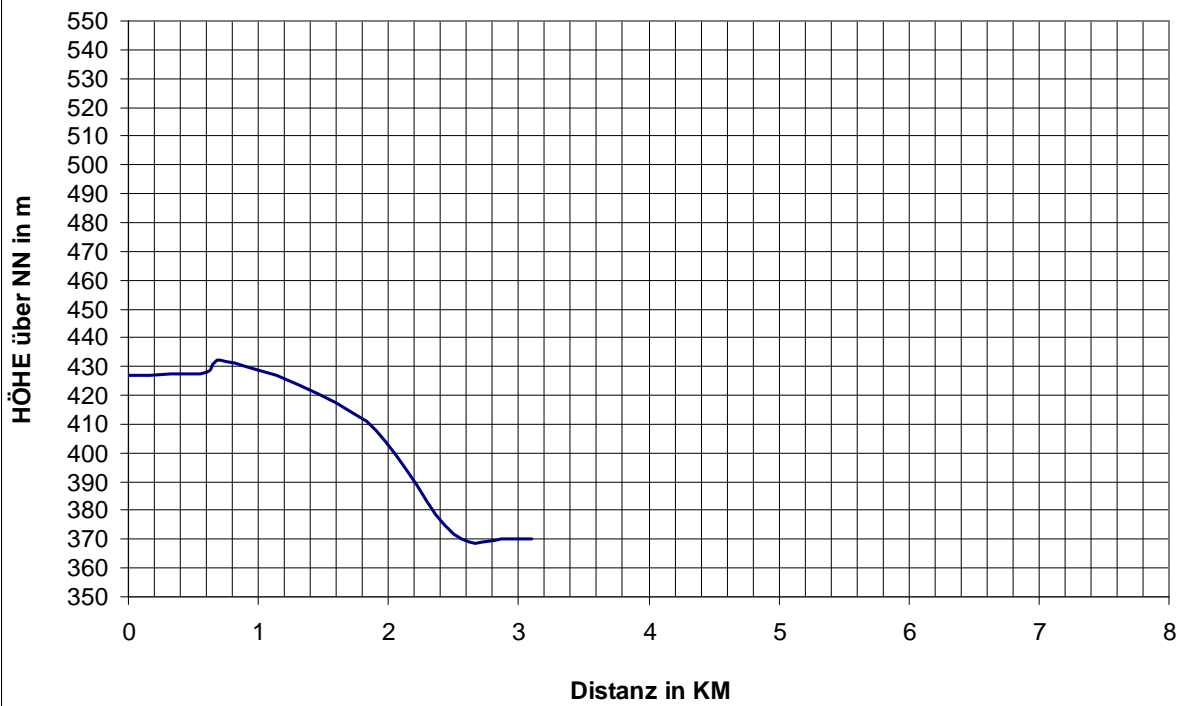
© Klaus Hahn

Strecke 5: Diebis -> Ebermannsdorf



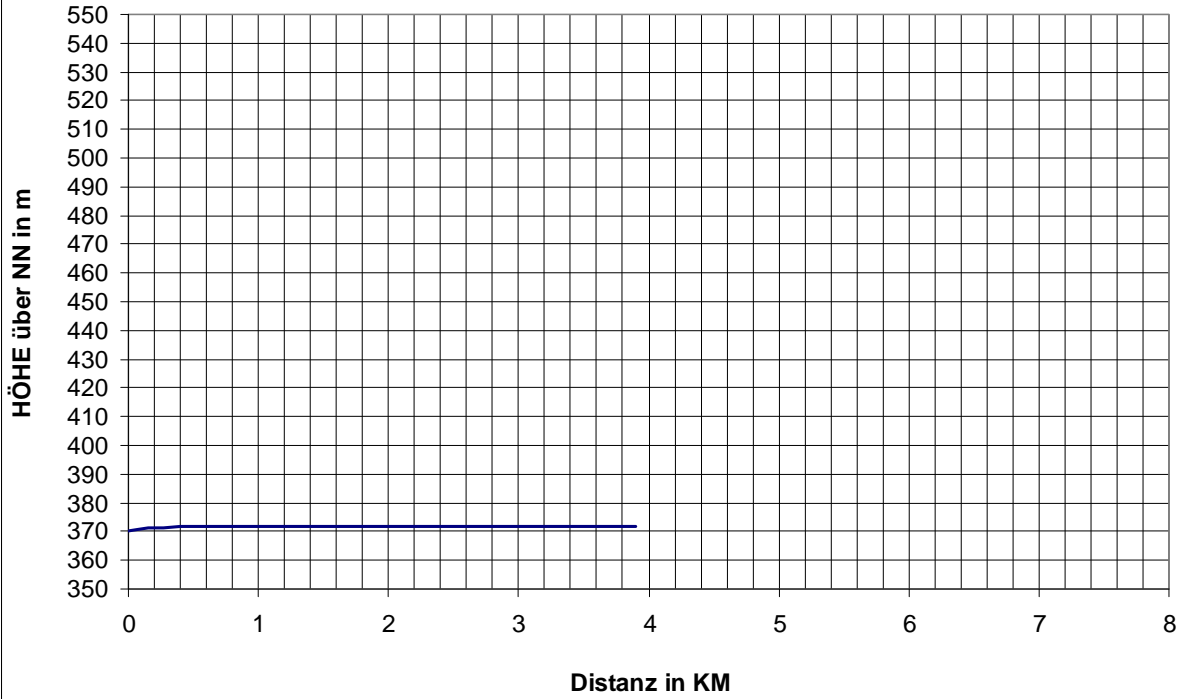
© Klaus Hahn

Strecke 6: Ebermannsdorf -> Theuern



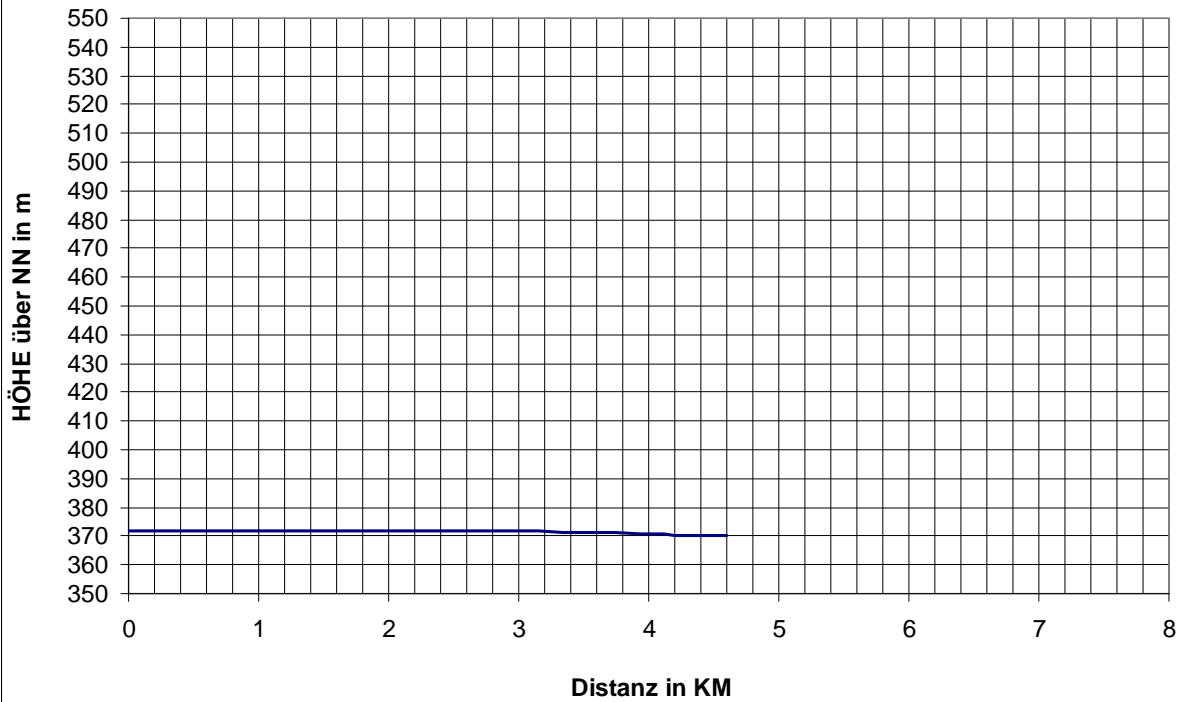
© Klaus Hahn

Strecke 7: Theuern -> Kümmersbruck



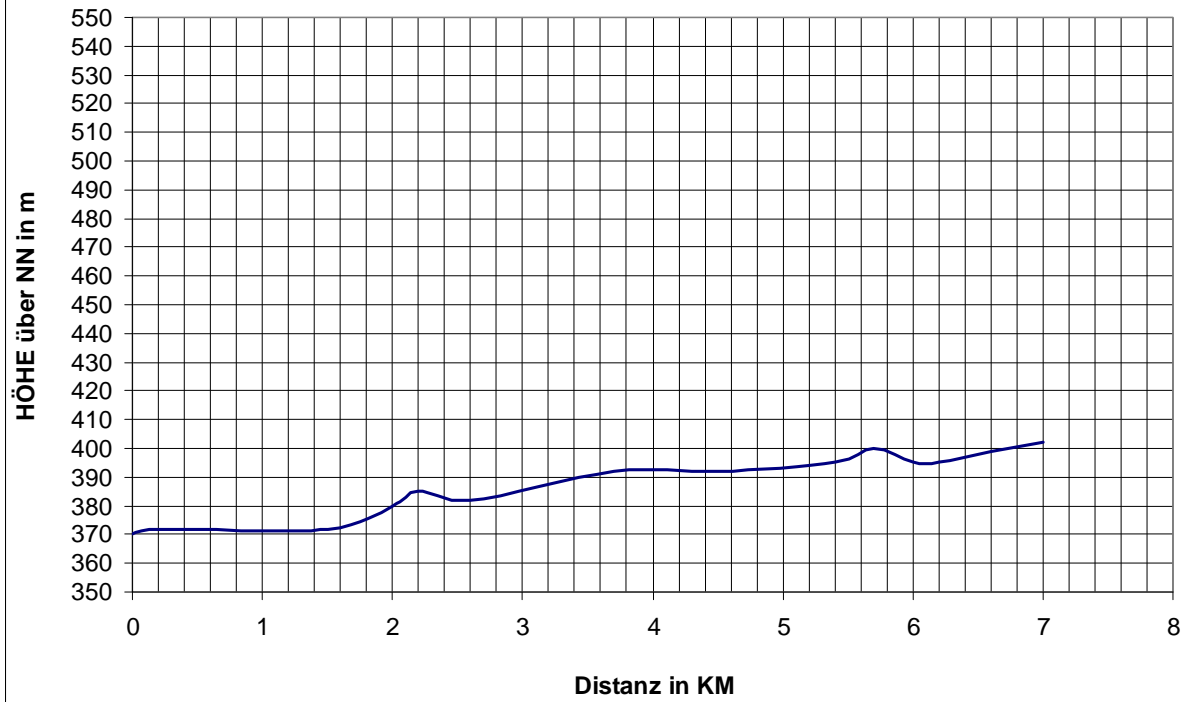
© Klaus Hahn

Strecke 8: Kümmersbruck -> Amberg



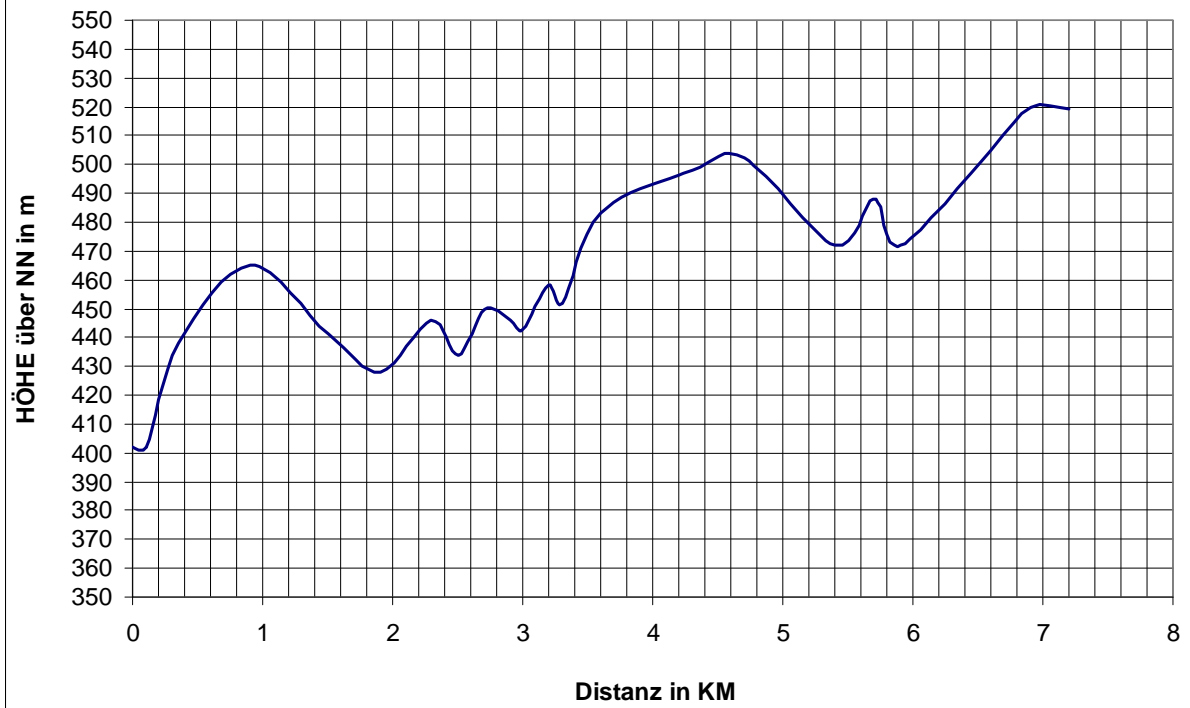
© Klaus Hahn

Strecke 9: Amberg -> Ammerthal

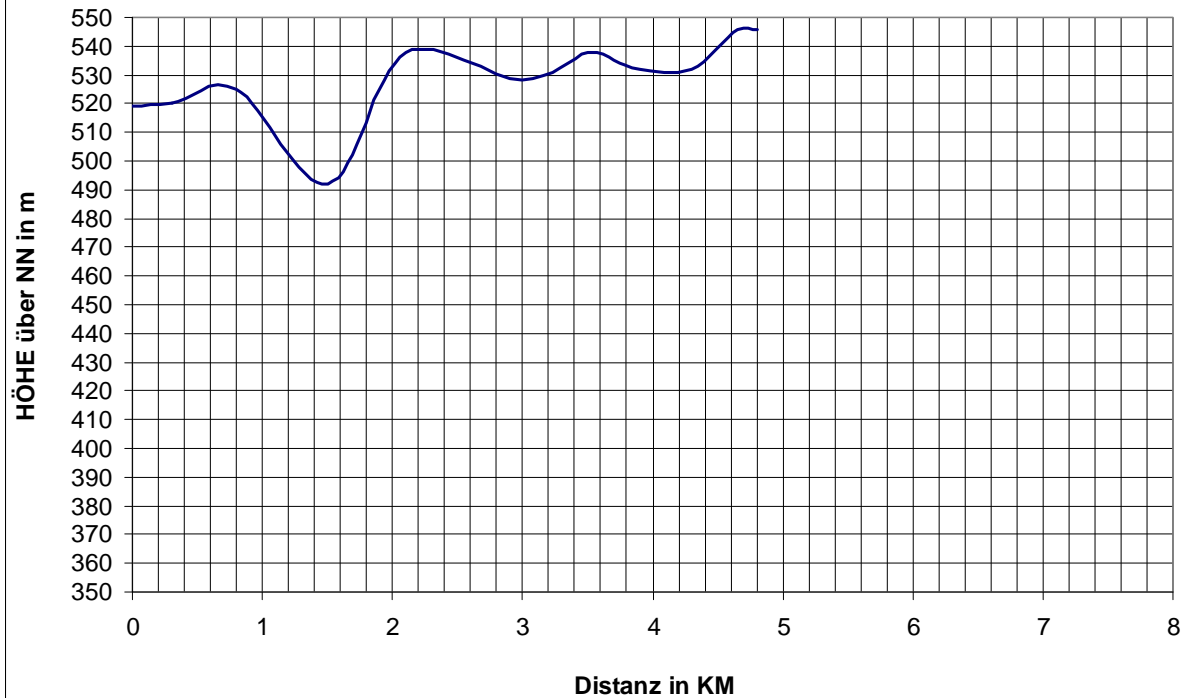


© Klaus Hahn

Strecke 10: Ammerthal -> Hohenkernath



Strecke 11: Hohenkernath -> Ursensollen



Streckenstatistik:

| | Strecke | | Länge in km | Höhenmeter | |
|----------------|---------------|---------------|----------------|------------|------------|
| | von | nach | | ansteigend | abfallend |
| 1 | Schmidmühlen | Vilshofen | 6,0 | 143 | 106 |
| 2 | Vilshofen | Rieden | 4,0 | 87 | 121 |
| 3 | Rieden | Ensdorf | 4,8 | 103 | 27 |
| 4 | Ensdorf | Diebis | 6,1 | 61 | 87 |
| 5 | Diebis | Ebermannsdorf | 5,2 | 49 | 34 |
| 6 | Ebermannsdorf | Theuern | 3,1 | 5 | 62 |
| 7 | Theuern | Kümmersbruck | 3,9 | 2 | 0 |
| 8 | Kümmersbruck | Amberg | 4,6 | 0 | 2 |
| 9 | Amberg | Ammerthal | 7,0 | 40 | 8 |
| 10 | Ammerthal | Hohenkernath | 7,2 | 226 | 109 |
| 11 | Hohenkernath | Ursensollen | 4,8 | 76 | 49 |
| Gesamt: | | | 56,7 | 792 | 605 |

359m: Start in Schmidmühlen

546m: Ziel in Ursensollen

546m: Höchster Punkt – Ziel in Ursensollen

359m: Tiefster Punkt – Start in Schmidmühlen